



ILLINOIS HISTORICAL SURVEY


7.731
37g

GUIDE FOR CODING STREET ADDRESS TO COMMUNITY AREA AND CENSUS TRACT

CHICAGO
1960



A PUBLICATION OF THE CHICAGO COMMUNITY INVENTORY, UNIVERSITY OF CHICAGO
IN COOPERATION WITH THE DEPARTMENT OF CITY PLANNING, CITY OF CHICAGO



ILLINOIS HISTORICAL SURVEY

515-46

UNIVERSITY OF CHICAGO
LIBRARY

GUIDE FOR CODING STREET ADDRESS
TO COMMUNITY AREA AND CENSUS TRACT
CHICAGO, 1960

Chicago Community Inventory
University of Chicago
May 1961

PREFACE

This revised Guide for Coding Street Address to Community Area and Census Tract: Chicago, 1960 brings up to date a useful tool, initiated at the University of Chicago in the 1930's, for working with data for small areas within the City of Chicago. It permits the expeditious allocation of any information, for which a street address is available, to the appropriate census tract or community area by eliminating the need to locate the address on a map.

The compilation of various types of information by community area and census tract makes possible their analysis against the rich background of 1960 Census of Population and Housing statistics; and also facilitates relating the series of data to each other. Furthermore, the collation of data by community area or census tract provides a comprehensive picture about individual communities or neighborhoods within the city. The analytical value of such a procedure and its usefulness for planning and administrative purposes have been demonstrated many times by agencies in local government, in health and welfare, in civic activities, in business, and in a wide variety of educational and research enterprises. Selected census tract information from the 1960 Censuses of Population and Housing, in addition to appearing in Census publications, will be summarized in a Local Community Fact Book for 1960 paralleling those previously published through the University of Chicago after each census since 1930.

This publication is one of a series resulting from the cooperation of the Chicago Community Inventory with various agencies of the City of Chicago and local business, civic and welfare groups. More specifically this Guide has been compiled under a cooperative agreement with the Department of City Planning of the City of Chicago. The full cooperation of Commissioner Ira Bach, Deputy Commissioner Clifford Campbell and Director of Research Paul Zimmerer and their colleagues is gratefully acknowledged. The assistance of the Chicago Board of Health in making a consistency check of community area and tract numbers is also gratefully acknowledged. The preparation and publication of this Guide have been under the supervision of Dr. Evelyn M. Kitagawa, Research Associate, with the assistance of John Grundy, Doohee Kim and Eric McDonald.

The Census of 1960 will be the first in which the Population and Housing Census results will be available on a current basis for the entire metropolitan area. For this reason census tract and community area information will be particularly valuable; and street address coding guides will become even more useful tools than they have been in the past.

Philip M. Hauser, Director
Chicago Community Inventory

University of Chicago
May, 1961

917 731
C 4372

Chicago

TABLE OF CONTENTS

	<u>Page</u>
Preface	ii
Explanation and Use of Guide	v
List of Census Tracts in each Community Area	vii
Street Address Coding Guide:	
Named streets, alphabetically ordered	1
Numbered streets, numerically ordered	60
Map of Community Areas of Chicago (showing names of the 75 Community Areas)	77
Map of Chicago by Community Areas and Census Tracts	pocket, rear cover

EXPLANATION AND USE OF GUIDE

This Street Address Coding Guide is designed to assign any street address in the City of Chicago to the census tract and the community area in which it falls, according to the 1960 Census of Population and Housing. It therefore makes unnecessary the location of a given address on a map of Chicago in order to allocate it to the proper census tract or community area. Rather, the coding guide provides a complete list of street names and a listing of ranges of addresses under each street name, a separate range being shown for each census tract in which the street exists.

The Census Tract Grid

City limits and boundaries of census tracts and community areas within the city are those used in the 1960 Census of Population and Housing. Census tracts are more or less permanent geographical subdivisions of the city adopted by the Bureau of the Census for statistical reporting. Community areas are combinations of census tracts and most of them are also historical entities having, in the main, histories of their own as communities, commonly recognized names, and an awareness on the part of their inhabitants of some common interests. Each decennial census of the United States provides tabulations of census data by census tracts. Census and other statistics for community areas of Chicago have been made available each decade in a Local Community Fact Book.

For the 1960 Census, the City of Chicago was divided into 867 census tracts and 76 community areas. Because of revisions in the census tract grid for Chicago in the 1960 Census, this coding guide will not correctly allocate street addresses to census tracts used in the 1950 and earlier censuses. Although most of the 1960 revisions in the tract grid involved combinations of small census tracts or splits of large tracts, there were some shifts in boundaries between census tracts necessitated by changes in the street pattern of the city--for example, vacated streets, newly constructed expressways, the demolition and construction of housing and institutional structures, etc. A report on the comparability of 1950 and 1960 census tracts will be published later. The accompanying map of Chicago shows the general 1960 boundaries of census tracts and community areas. A list of census tracts grouped by community areas is also provided (see Table of Contents).

Street Address Pattern

For purposes of assigning addresses, the City of Chicago is divided by two base lines--Madison Street and State Street. East and West Madison Street is the zero point for all streets running north and south; North and South State Street is the zero point for all streets running east and west. Street addresses begin with 1 at these base lines and run uniformly from them in the direction shown toward the city limits. Thus, the suffix N., S., E., or W., shown with each street name, indicates the direction which the street runs from the base line. The direction assigned to a diagonal street indicates whether it

utilizes street addresses in the north-south or east-west numbering pattern.

In general, a range of 800 numbers represents a distance of 1 mile, and a range of 100 numbers a distance of 1/8 mile. The chief exceptions to this rule are the miles between Madison Street and Roosevelt Road (1200 numbers), Roosevelt Road and Cermak Road (1000 numbers), and Cermak Road and 31st Street (900 numbers). Even-numbered addresses are assigned to structures on the north side of streets running east and west, and to structures on the west side of streets running north and south. Similarly, odd-numbered addresses represent structures on the south side of streets running east and west, and structures on the east side of streets running north and south.

General Plan of Coding Guide

Named streets are arranged in alphabetical order in the first part of the coding guide. Streets with addresses running in two directions--for example, north and south--have a separate listing of addresses for each direction. Attention is also called to the existence of several streets with the same proper name which are distinguished only by their street "generic," that is, Avenue, Street, Boulevard, Parkway, etc. For example, there are separate listings of addresses for California Av. N., California Av. S., California Blvd. S., and California Terrace W.

Numbered streets follow the named streets and are arranged in numerical order in the second part of the coding guide. Numbered streets all run east and west, and the number of the street indicates its distance in hundreds south of Madison Street; for example, 39th Street runs east and west at 3900 south of Madison Street.

This revision of the Chicago Coding Guide is designed to anticipate future construction on existing streets by giving the widest possible range of street numbers for each census tract. The format adopted for the 1960 Guide differs from that of the 1952 Guide in that: (1) no attempt has been made to indicate accurately the extent of street interruptions, and (2) it utilizes a different means of distinguishing even and odd street addresses where necessary. The guiding principle in the compilation of the 1960 Guide was to include under each street name the entire possible range of addresses for each census tract in which the street existed for any length at all. This was, of course, a theoretical objective, and there were many situations where irregular tract boundaries or unusual street patterns resulted in the use of narrower ranges of numbers for particular census tracts. In no case should the indicated range of addresses for a census tract extend beyond the tract boundaries. But there are many cases where the range does not extend to the tract boundary--whenever the boundary is not at an easily defined point in the address-numbering system and there are no structures nearby to accurately pinpoint the street address at the boundary. In general, however, the ranges of numbers that are listed under each street name (and direction)

EXPLANATION AND USE OF GUIDE

represent the address limits of the boundaries of successive census tracts in which the street exists regardless of whether or not the street extends throughout the entire length of each of these census tracts. Similarly, the omitted numbers in the ranges of addresses reported under each street represent the ranges for census tracts in which the street does not exist at all, or in some cases portions of the street which lie outside the city limits of Chicago. As a result, this guide should be useful for a considerable period of time except where annexations or new street construction make it out of date, and insofar as street construction represents extensions of streets within census tracts where they existed in 1960 the present guide should still be adequate.

Usually, census tract boundaries are at points which correspond to even hundreds in the street-numbering pattern. When they are not, the exact street address at the boundary point has been determined if possible (see below). If the exact address could not be determined--for example, when there was no structure near the point where the tract boundary crosses the street, or when there was an interruption in the street around the boundary--the street address at the boundary was estimated if it could be done without danger of causing errors in the coding operation, or a range of numbers around the boundary was omitted from the number series listed for the street.

A copy of the official 1960 Census Tract and Block Map prepared by the U.S. Bureau of the Census was used to compile this revised Coding Guide for Chicago. The base map used by the Census Bureau for this purpose was the 23-section map of Chicago prepared by the Department of City Planning of the City of Chicago which had been corrected to show only those expressways in existence as of the census date. Census tract boundaries located on streets (or railroads, rivers, etc.) corresponding to even hundreds in the city's numbering system were assigned in accord with these numbers. Whenever a census tract boundary was not at an "even hundred" location in the address-numbering system, the exact address at the boundary was checked against the detailed block map at the Bureau of Maps and Plats of the City of Chicago, since this map shows the street address of every structure in the city.

How to Use the Coding Guide

Given a particular street address, say 8726 S. Colfax Av., the census tract in which it lies is obtained by first locating "Colfax Av. S." in the alphabetical listing of named streets in the Coding Guide, then locating the address number series which includes 8726, and finally recording the census tract which corresponds to this number series. If the street is a census tract boundary at this point, care should be taken to look for the census tract that includes the correct range of even street numbers. This is not the case in our example, however, as shown in the following excerpt from the Guide which in-

dicates that all street addresses between 8700 and 8899 on S. Colfax Av. are in census tract 668z.

COLFAX Av. S.

7400 - 789943-642a
7900 - 8698	even...46-663
7901 - 8699	odd...46-664
8700 - 889946-668z
8900 - 949948-679
9500 - 969951-704z

The ranges of numbers listed under each street in the Coding Guide indicate ranges of street addresses. A separate range is listed for each census tract in which the street exists at all (see section above on "General Plan of Coding Guide"). After each range of street addresses is a series of leaders (...) followed by the community area number and the census tract number; for example, all addresses between 8900 and 9499 S. Colfax Av. are in community area 48 and census tract 679. Portions of a street that are census tract boundaries will have separate ranges of numbers listed for even and odd addresses. For example, from 79th to 87th Street, S. Colfax Av. is the boundary between census tracts 663 and 664, and hence there are separate entries for the even and odd addresses between 7900 and 8699. The entry

7900 - 8698 even...46-663

indicates that all even addresses between 7900 and 8698 S. Colfax are in census tract 663. Similarly, the entry

7901 - 8699 odd...46-664

shows that all odd addresses between 7901 and 8699 S. Colfax are in census tract 664. A similar procedure is followed for portions of streets that define city limits. In this case, however, instead of a community area and tract number being shown for the side of the street that lies outside the city, the notation "N.C." is used to indicate which range of addresses lies outside the City of Chicago. Ranges of addresses corresponding to portions of streets that lie entirely outside the city--that is, both sides of which are outside the city--are omitted entirely from the listing of numbers under street names.

Abbreviations Used

In addition to the notation "N.C." mentioned above which appears in place of a census tract and community area number when one side of a street is outside the City of Chicago, the following abbreviations for common generic street terms are utilized in the Coding Guide:

Av. - Avenue	Pl. - Place
Blvd. - Boulevard	Rd. - Road
Ct. - Court	St. - Street
Dr. - Drive	

Assigning Census Tracts to Addresses Not in Guide

Despite efforts to check and recheck the entries in this Coding Guide, it is inevitable that some errors will be found. In addition, the Coding Guide will become out of date as new streets are constructed or changes in street names adopted. Up-to-date information on street name

EXPLANATION AND USE OF GUIDE

changes, street construction, and the existence and location of particular addresses is available in the Bureau of Maps and Plats of the City of Chicago, in their office at City Hall.

In case it is desired to assign a census tract number to a street address that is not listed in this Coding Guide, the following procedure is recommended:

(1) Locate the street on a detailed street map of Chicago, and also locate within a block or two on this street where the specific address should be found. Rand McNally and Company publishes a Chicago Street Guide (including a detailed street map) which can be used for this purpose, since it indicates where each street will be found on the map, in terms of the street-numbering pattern of the city. (The Rand McNally map and Street Guide can be purchased locally at nominal cost.)

(2) Once the general location of the street address is determined, the same location can be identified on the

tract outline map included at the end of the present Coding Guide. For example, if the street address "5962 S. Calumet Av." were not listed in the Coding Guide, the correct census tract could be determined by looking up this street in the Rand McNally Chicago Street Guide and noting that it runs north and south at 344 east. Hence, the census tract in which it is located is the tract that includes the area from 5900 to 6000 south between 300 and 400 east. This general area is easily located on the Rand McNally map using the identification of house numbers for mile streets that appear on the map. Once the general area is located, the census tract boundaries in this area can be drawn on the Rand McNally map; then by reference to the Rand McNally Street Guide the terminal S. Calumet Av. addresses for these census tracts can usually be determined with sufficient accuracy to assign the correct census tract to the given address.

LIST OF CENSUS TRACTS IN EACH COMMUNITY AREA

CA	1960 Tract Numbers
1 . . .	1, 2, 3, 4, 5a, 5b, 6, 7, 8
2 . . .	9, 10, 11, 12, 13, 14, 15, 16, 17
3 . . .	18, 19, 20, 21z, 22, 23, 24, 26, 27, 28, 29, 30, 31, 32, 33, 34, 35, 36, 37, 38, 39
4 . . .	40, 41, 42, 43, 44, 45, 46, 47, 48, 49z
5 . . .	51, 52, 53, 54, 55, 56, 57, 58, 59, 60, 61, 62, 63, 64, 65
6 . . .	66, 67, 68, 69, 70, 71, 72, 73, 74, 75, 76, 77, 78, 79, 80, 81, 82, 83, 84, 85, 86, 87, 88, 89, 90, 91, 92, 93, 94, 95, 96, 97, 98, 99
7 . . .	100, 101, 102, 103, 104, 105, 106, 107, 108, 109, 110, 111, 112, 113, 114, 115, 116, 117, 118, 119

CA	1960 Tract Numbers
8 . . .	120, 121, 122, 123, 124, 125, 126, 127, 128, 129, 130, 131, 132, 133, 134, 135, 136, 137
9 . . .	138, 139, 140
10 . . .	141z, 142z, 143z, 144, 145y, 145z, 146
11 . . .	147, 148, 149, 150, 151
12 . . .	152, 153, 154z, 155
13 . . .	156, 157, 158, 159a, 159b
14 . . .	160, 161, 162, 163, 164, 165, 166, 167
15 . . .	168, 169, 170, 171, 172, 173, 174, 175, 176, 177, 178, 179
16 . . .	180, 181, 182, 183, 184, 185, 186, 187, 188, 189, 190, 191, 192

LIST OF CENSUS TRACTS IN EACH COMMUNITY AREA

CA	1960 Tract Numbers
17	. . .193z, 194, 195, 196, 197, 198, 199, 200, 201, 202
18	. . .203, 204, 205
19	. . .206z, 207, 208, 209, 210, 212, 213, 214, 215, 216, 217, 218, 219, 220
20	. . .221, 222, 223, 224, 225, 226
21	. . .227, 228, 229, 230, 231, 232, 233, 234, 235
22	. . .236, 237, 238, 239, 240, 241, 242, 243, 244, 245, 246, 247, 248, 249, 250, 251, 252, 253, 254, 255, 256, 257, 258, 259, 260, 261, 262, 263, 264
23	. . .265, 266, 267, 268, 269, 270, 271, 272, 273, 274, 275, 276, 277, 278, 279, 280, 281, 282
24	. . .283, 284, 285, 286, 287, 288, 289, 290, 291, 292, 293, 294, 295, 296, 298, 299, 300, 301, 302, 303, 304, 305z, 306, 307, 308, 309, 310, 311, 312, 313, 314, 315, 316, 317, 318z, 320
25	. . .321, 322, 323, 324, 325, 326, 327, 328, 329, 330, 331, 332, 333, 334, 335, 336, 337, 338, 339, 340, 341, 342, 343, 344
26	. . .345, 346, 347, 348z, 349z, 350, 351, 352, 353z, 354
27	. . .355, 357, 358, 359, 360, 361, 362, 363z, 364, 365, 366, 367, 368, 369, 370, 371, 372, 373, 375z
28	. . .376z, 377z, 378z, 379, 380, 381, 382, 383, 384z, 389z, 390z, 391, 392, 395, 399z, 401z, 403, 407, 408, 410z, 412, 413, 414, 415, 416, 417, 418, 419, 420, 421z, 422, 423z, 428, 429, 431z, 432, 434z, 435, 436, 438z, 440, 441, 442z
29	. . .444, 445, 446, 447, 448, 449, 450a, 450b, 451, 452, 453, 454, 455, 456, 457, 459, 460, 461, 462, 463, 464, 465, 466, 467, 468, 469z, 470
30	. . .471, 472, 473, 474, 476, 477, 478, 479, 480z, 481, 483z, 484, 485z, 487, 488, 489, 490, 491, 492, 493z
31	. . .495, 496, 497, 498z, 499, 500, 501, 502, 504, 505, 506, 507, 508, 509, 510
32	. . .511, 512, 513, 514, 515, 516
33	. . .517, 519z, 520, 521, 522
34	. . .523, 524, 526z, 527z, 532z, 534z
35	. . .539z, 541z, 542, 543, 544, 545, 546, 547, 548, 549, 550, 551, 552, 553, 554z, 556, 557
36	. . .558, 559, 560, 561, 562
37	. . .564z, 565z, 567z, 569z
38	. . .573, 574, 575, 576, 577, 578, 579, 580, 581, 582, 583, 584, 585, 586, 587, 588, 589, 590, 591, 592
39	. . .593, 594, 595, 596, 597, 598, 599
40	. . .600, 601, 602, 603, 604, 605, 606, 607
41	. . .608, 609, 610, 611, 612, 613z, 614, 615, 616, 617, 618, 619, 620z, 621z
42	. . .623, 624, 625, 626, 627, 628, 629, 630, 631, 632, 633, 634

CA	1960 Tract Numbers
43	. . .635, 636, 637, 638, 639, 640, 641, 642a, 642b, 643, 644, 645, 646, 647
44	. . .648, 649, 650, 652, 653z, 655, 656z, 657, 658z
45	. . .659, 660, 661
46	. . .662, 663, 664, 665, 666, 667, 668z, 669, 670, 671
47	. . .673z
48	. . .675, 676, 677, 678, 679z
49	. . .681z, 682z, 683z, 685, 686, 687z, 688, 689, 690, 691, 692, 693, 694, 695
50	. . .697, 698z, 699z
51	. . .700z, 701z, 702z, 703, 704z
52	. . .705, 706, 707z, 708, 709z, 710z
53	. . .711, 712, 713, 714, 715
54	. . .717z
55	. . .718z, 719z
56	. . .720z, 722, 723, 724, 725, 726, 727, 728, 729, 730, 731, 732, 733
57	. . .734, 735, 736, 737, 738
58	. . .739, 740, 741, 743z, 744, 745, 746, 747, 748, 749, 750z
59	. . .752, 753, 754, 755, 756z, 758, 759
60	. . .760, 761, 762z, 764z, 765, 767z, 768, 769, 770, 771z, 773, 777, 778, 779, 780, 781
61	. . .782, 783, 785z, 787, 789z, 790, 791, 792, 794z, 796, 797, 798, 799, 800, 801, 803, 804, 805, 806, 807, 808, 809z
62	. . .811, 812, 813, 814z
63	. . .816z, 818z, 819z, 820, 821, 822, 823, 824, 826
64	. . .827, 828, 829, 830, 831, 832, 833, 834
65	. . .835, 836, 837, 838a, 838b
66	. . .839, 840, 841, 842, 843, 844, 845, 846a, 846b, 847a, 847b
67	. . .848z, 850, 851, 852, 853, 854, 855, 856, 857, 858, 859, 860, 861, 862, 865z, 866, 867z, 868, 869, 870
68	. . .871, 872, 873, 874, 875, 876, 877, 878, 879, 880, 881, 882, 883, 884
69	. . .885, 886, 887, 888, 889, 890, 891, 892, 893, 894, 895, 897z, 898, 899, 900
70	. . .901a, 901b, 902a, 902b, 902c
71	. . .903, 904, 905, 906, 907, 908, 909, 910, 911, 912a, 912b, 912c, 912d, 913, 914
72	. . .915, 916, 917, 918, 919, 920, 921
73	. . .922, 923a, 923b, 924, 925, 926, 927
74	. . .928, 929a, 929b, 929c
75	. . .930, 931, 932, 933, 934, 935
76	. . .City of Chicago portions of LDT-89, LDT-90, ADT-1, EGT-71, MAT-83 (all annexed since 1950)

ABBOTT Av. S.
9000 - 909949-686

ABERDEEN St. N.
0 - 39928-416
400 - 79924-318z

ABERDEEN St. S.
0 - 39928-419
400 - 99928-421z
1000 - 119928-435
1200 - 159928-440
3100 - 322560-770
3226 - 349960-771z
4700 - 479961-796
4800 - 509961-800
5100 - 549961-803
5500 - 589968-871
5900 - 629968-872
6300 - 669968-881
6700 - 709968-882
7100 - 749968-883
7500 - 779971-903
7800 - 829971-912b
8300 - 869971-912c
8700 - 889971-911
8900 - 949973-926
9500 - 989973-923a
9900 -1029973-923b
10300 -1069973-927
10700 -1109975-934
11100 -1149975-935
11500 -1229953-711

ACADEMY Ct. S.
0 - 39928-419

ACADEMY Pl. N.
0 - 39928-416

ACHSAH BOND Dr. E.
0 - 89933-517

ADA St. N.
0 - 39928-415
400 - 79924-317
1600 - 179924-308

ADA St. S.
400 - 73128-408
732 - 119928-429
4700 - 509961-799
5100 - 549961-809z
5500 - 589967-860
5900 - 629967-861
6300 - 669967-862
6700 - 709967-868
7100 - 749967-870
7500 - 779971-903
7800 - 829971-912a
8300 - 869971-912d
8700 - 889971-911
8900 - 949973-926
11100 -1149975-935
11500 -1229953-711

ADAMS St. E.
0 - 59932-515

ADAMS St. W.
0 - 39932-514
400 - 79928-420
800 - 119928-419
1200 - 159928-418
1600 - 179928-414
1800 - 199928-413

ADAMS St. W. (Cont.)
2000 - 219928-410z
2200 - 229928-384z
2300 - 239928-383
2400 - 259928-382
2600 - 279927-362
2800 - 299927-373
3200 - 339927-369
3400 - 359927-368
3800 - 399926-352
4000 - 419926-350
4200 - 439926-349z
4400 - 459926-348z
4600 - 519925-343
5200 - 559925-341

ADAMS Blvd. W.
5600 - 599925-341

ADDISON St. W.
400 - 5996-92
600 - 798 even...6-92
601 - 799 odd...6-91
800 - 998 even...6-95
801 - 999 odd...6-90
1000 - 1198 even...6-94
1001 - 1199 odd...6-89
1200 - 1398 even...6-93
1201 - 1399 odd...6-88
1400 - 1598 even...6-69
1401 - 1599 odd...6-70
1600 - 1798 even...6-68
1601 - 1799 odd...6-71
1800 - 1998 even...5-55
1801 - 1999 odd...5-57
2000 - 2398 even...5-54
2001 - 2199 odd...5-56
2201 - 2399 odd...5-65
2400 - 27095-58
2710 - 3198 even...16-187
2711 - 3199 odd...21-227
3200 - 3598 even...16-186
3201 - 3599 odd...21-229
3600 - 3998 even...16-185
3601 - 3999 odd...21-228
4000 - 4230 even...16-184
4001 - 4299 odd...16-192
4232 - 4598 even...16-182
4301 - 4599 odd...16-191
4600 - 4798 even...15-176
4601 - 5199 odd...15-179
4800 - 5198 even...15-173
5200 - 5598 even...15-172
5201 - 5599 odd...15-178
5600 - 5998 even...15-171
5601 - 5999 odd...15-177
6000 - 6398 even...17-200
6001 - 6399 odd...17-202
6400 - 7198 even...17-199
6401 - 7199 odd...17-201
7200 - 7630 even...17-194
7201 - 7631 odd...17-197
7632 - 8398 even...17-193z
7633 - 7999 odd...17-196
8001 - 8399 odd...17-195

AGATITE Av. W.
800 - 9993-24
2000 - 23994-41
2400 - 26994-40
2700 - 319914-164
3600 - 399914-162
4800 - 519915-174
5200 - 559915-170
8400 - 869976-LDT 89

AINSLIE St. W.
600 - 9993-28
1000 - 11993-27
1200 - 14993-26
1500 - 17993-30
1800 - 23994-46
2400 - 27994-47
2800 - 29314-48
2932 - 319914-167
3200 - 359914-166
3600 - 399914-165
4000 - 479914-160
4800 - 499912-153
5000 - 559911-150
5600 - 599911-149

ALBANY Av. N.
0 - 9927-370
100 - 39927-359
400 - 79923-282
800 - 99923-276
1600 - 179923-273
1800 - 199922-256
2000 - 219922-254
2200 - 239922-254
2400 - 279922-239
2800 - 319921-233
3200 - 359921-227
3600 - 399916-187
4000 - 439916-190
4400 - 479914-164
4800 - 511114-167
5112 - 559913-158
5600 - 63992-10
6400 - 64992-12
6500 - 71992-14
7200 - 75992-16

ALBANY Av. S.
0 - 59927-372
600 - 99927-366
1000 - 119929-449
1200 - 159929-454
1600 - 189929-469z
1900 - 2098 even...29-469z
1901 - 2099 odd...30-487
2100 - 219930-487
2200 - 259930-488
2600 - 299930-492
3000 - 3098 even...30-493z
3001 - 3099 odd...30-492
3500 - 389958-740
3900 - 449958-745
4500 - 469958-746
5100 - 549963-821
5500 - 589963-822
5900 - 629966-841
6300 - 649966-842
6500 - 669966-846a
7100 - 749966-847a
7500 - 789970-901b
7900 - 869970-902a
10230 -1129974-928

ALBION Av. W.
1000 - 11991-5b
1200 - 13991-5a
1400 - 14991-3
1500 - 15991-2
1600 - 18991-1
1900 - 23992-13
2400 - 30312-12
3032 - 31992-14
6600 - 6798 even...N.C.
6601 - 6799 odd...10-144
6936 - 7098 even...N.C.
6937 - 7099 odd...10-144
7200 - 74999-139

ALDINE Av. W.
 400 - 599 6-87
 600 - 799 6-86
 800 - 999 6-85

ALEXANDER St. W.
 100 - 499 34-524

ALCONQUIN Av. N.
 6416 - 6499 12-152
 6500 - 6799 12-154z

ALLEN Av. N.
 2900 - 3199 21-232

ALLPORT St. S.
 1600 - 2199 31-496

ALMOND St. S.
 1000 - 1199 28-431z

ALTA VISTA Terrace N.
 3800 - 3999 6-97

ALTGELD St. W.
 800 - 999 7-111
 1000 - 1199 7-110
 1200 - 1341 7-102
 1342 - 1398 even... 7-101
 1343 - 1399 odd... 7-102
 1400 - 1599 7-101
 1600 - 1899 7-100
 2000 - 2399 22-243
 2400 - 2599 22-242
 2600 - 2799 22-241
 2800 - 2999 22-240
 3200 - 3599 22-238
 3600 - 3999 22-237
 4100 - 4599 20-222
 4600 - 4799 19-215
 4800 - 5199 19-214
 5200 - 5599 19-213
 5600 - 6399 19-212
 6600 - 7199 18-204

ANCONA St. W.
 800 - 1199 24-318z
 1200 - 1399 24-317

ANSON Pl. W.
 2200 - 2399 24-288

ANTHONY Av. S.
 6800 - 7099 69-886
 7100 - 7199 69-889
 7200 - 7499 69-890
 7500 - 7599 69-894
 7600 - 7899 45-660
 7900 - 8019 45-661
 8020 - 8699 45-659
 8700 - 8899 48-675
 8900 - 9499 48-679z

ARBOUR Pl. W.
 1200 - 1599 28-415

ARCADE Pl. W.
 0 - 399 32-513
 800 - 1199 28-419
 1200 - 1599 28-418
 1600 - 1799 28-414

ARCH St. S.
 2900 - 3099 60-769

ARCHER Av. S.
 1900 - 2009 33-522
 2010 - 2199 34-523
 2200 - 2399 34-524
 2400 - 2499 60-760
 2500 - 2799 60-767z
 2800 - 2899 60-768
 2900 - 3065 60-769
 3066 - 3068 even... 60-769
 3067 - 3099 odd... 59-753
 3070 - 3098 even... 59-752
 3100 - 3413 59-752
 3414 - 3416 even... 59-758
 3415 - 3417 odd... 59-752
 3418 - 3499 59-758
 3500 - 3699 59-756z
 3700 - 3759 59-759
 3760 - 3798 even... 58-739
 3761 - 3799 odd... 59-759
 3800 - 3899 58-739
 3900 - 4049 58-747
 4050 - 4052 even... 58-745
 4051 - 4053 odd... 58-747
 4054 - 4363 58-747
 4364 - 4368 even... 58-743z
 4365 - 4369 odd... 58-745
 4370 - 4699 58-743z
 4700 - 4999 57-735
 5000 - 5085 57-737
 5086 - 5170 even... 57-737
 5087 - 5171 odd... 57-738
 5172 - 5269 57-738
 5270 - 5399 56-732
 5400 - 5663 56-731
 5664 - 5889 56-729
 5890 - 6399 56-727

ARCHER Av. W.
 6400 - 7198 even... 56-725
 6401 - 7199 odd... 56-726

ARDMORE Av. W.
 900 - 1199 3-37
 1200 - 1599 3-36
 2400 - 2799 2-9
 2800 - 3099 2-10
 3100 - 3599 13-159b
 5240 - 5999 11-151
 6000 - 6399 10-146
 6500 - 7399 10-143z
 7400 - 7899 10-141z

ARGYLE St. W.
 600 - 999 3-28
 1000 - 1199 3-27
 1200 - 1499 3-26
 1800 - 2399 4-46
 2400 - 2799 4-47
 2800 - 2999 4-48
 3000 - 3199 14-167
 3200 - 3399 14-166
 3500 - 3599 14-166
 3600 - 3999 14-165
 4000 - 4130 even... 13-156
 4001 - 4131 odd... 14-160
 4132 - 4799 14-160
 4800 - 4999 12-153
 5000 - 5399 11-150
 6000 - 6399 11-147
 6400 - 7199 10-145z
 7600 - 7631 10-142z
 8400 - 8598 even... 76-LDT 89
 8401 - 8599 odd... N.C.

ARLINGTON Pl. W.
 0 - 599 7-113
 600 - 799 7-112

ARMITAGE Av. W.
 0 - 398 even... 7-109
 1 - 399 odd... 7-119
 400 - 598 even... 7-108
 401 - 599 odd... 7-117
 600 - 798 even... 7-107
 601 - 799 odd... 7-116
 800 - 998 even... 7-106
 801 - 999 odd... 7-115
 1000 - 1198 even... 7-105
 1001 - 1199 odd... 7-114
 1400 - 1499 7-103
 1500 - 1998 even... 22-261
 1501 - 1799 odd... 22-264
 1801 - 1999 odd... 22-263
 2000 - 2198 even... 22-248
 2001 - 2099 odd... 22-262
 2101 - 2399 odd... 22-260
 2200 - 2398 even... 22-247

2400 - 2428 even... 22-246
 2401 - 2599 odd... 22-259
 2430 - 2798 even... 22-245
 2601 - 2799 odd... 22-258
 2800 - 2998 even... 22-244
 2801 - 2999 odd... 22-257
 3000 - 3198 even... 22-254
 3001 - 3199 odd... 22-256
 3200 - 3498 even... 22-253
 3201 - 3499 odd... 22-255
 3500 - 3598 even... 22-250
 3501 - 3599 odd... 22-252
 3600 - 3898 even... 22-249
 3601 - 3899 odd... 22-251
 3900 - 3998 even... 20-224
 3901 - 3999 odd... 20-226

ANTHONY Blvd. S.
 (see Anthony Av. S.)

ARMITAGE Av. W. (Cont.)

4000 - 4598 even... 20-224
 4001 - 4599 odd... 20-225
 4600 - 4799 19-220
 4800 - 5199 19-219
 5600 - 6398 even... 19-217
 5601 - 6399 odd... 25-322
 6400 - 7199 25-321

ARMOUR St. N.

400 - 799 24-316

ARMSTRONG Av. W.

5200 - 5999 11-151

ARMSTRONG St. E.

0 - 131 8-137

ARTESIAN Av. N.

100 - 399 28-376z
 400 - 799 24-287
 1200 - 1599 24-298
 1600 - 1799 24-295
 2000 - 2399 22-246
 2400 - 2799 22-242
 3200 - 3999 5-58
 4400 - 4599 4-40
 4600 - 4799 4-43
 4800 - 5599 4-47
 5600 - 6399 2-9
 6400 - 6799 2-12
 6800 - 7199 2-14
 7200 - 7599 2-16

ARTESIAN Av. S.

0 - 399 28-382
 2200 - 2599 31-507
 3200 - 3799 59-759
 3800 - 3898 even... 58-739
 3801 - 3899 odd... 59-759
 3900 - 4499 58-748
 4900 - 5099 63-816z
 5100 - 5499 63-823
 5500 - 5899 63-824
 5900 - 6299 66-843
 6300 - 6499 66-842
 6500 - 6699 66-846a
 6700 - 7099 66-846b
 7100 - 7499 66-847b
 7500 - 7899 70-901b
 7900 - 8699 70-902a
 9900 -10299 72-920
 10300 -10699 72-921
 10700 -11099 75-930
 11100 -11899 75-931

ARTHINGTON St. W.

300 - 799 28-438z
 800 - 999 28-422
 1000 - 1199 28-421z
 1200 - 1399 28-429
 2400 - 2599 28-390z
 2600 - 2799 27-375z
 2800 - 2999 27-367
 3000 - 3199 27-366
 3200 - 3398 even... 27-365
 3201 - 3399 odd... 29-448
 3400 - 3598 even... 27-364

ARTHINGTON St. W. (Cont.)

3401 - 3599 odd... 29-447
 3600 - 3798 even... 27-363z
 3601 - 3799 odd... 29-447
 3800 - 3999 26-354
 4000 - 4299 26-353z
 4600 - 5199 25-344
 5200 - 5999 25-342

ARTHUR Av. W.

1200 - 1399 1-5a
 1400 - 1499 1-3
 1500 - 1599 1-2
 1600 - 1899 1-1
 1900 - 2399 2-13
 2400 - 3031 2-12
 3032 - 3198 even... 2-14
 3033 - 3199 odd... 2-12
 6500 - 7199 10-144

ASHLAND Av. N.

0 - 98 even... 28-414
 1 - 399 odd... 28-415
 100 - 398 even... 28-378z
 400 - 798 even... 24-291
 401 - 799 odd... 24-316
 800 - 1198 even... 24-294
 801 - 1199 odd... 24-313
 1200 - 1226 even... 24-309
 1201 - 1599 odd... 24-311
 1228 - 1598 even... 24-310
 1600 - 1798 even... 24-307
 1601 - 1799 odd... 24-308
 1800 - 1999 22-264
 2000 - 2227 22-261
 2228 - 2399 7-103
 2400 - 2798 even... 7-100
 2401 - 2799 odd... 7-101
 2800 - 3198 even... 6-72
 2801 - 3199 odd... 6-73
 3200 - 3398 even... 6-75
 3201 - 3399 odd... 6-76
 3400 - 3598 even... 6-71
 3401 - 3599 odd... 6-70
 3600 - 3998 even... 6-68
 3601 - 3999 odd... 6-69
 4000 - 4398 even... 6-67
 4001 - 4399 odd... 6-66
 4400 - 4599 3-18
 4600 - 4799 3-29
 4800 - 5199 3-30
 5200 - 5599 3-31
 5600 - 5799 3-32
 5800 - 6399 (see Clark St. N.)
 6400 - 6431 1-2
 6432 - 6798 even... 1-1
 6433 - 6699 odd... 1-2
 6701 - 6799 odd... 1-3
 6800 - 7599 (see Ashland Blvd. N.)
 7600 - 7799 1-8

ASHLAND Av. S.

0 - 1199 (see Ashland Blvd. S.)
 1200 - 1598 even... 28-432
 1201 - 1599 odd... 28-434z
 1600 - 2198 even... 31-509
 1601 - 2199 odd... 31-495

ASHLAND Av. S. (Cont.)

2200 - 2698 even... 31-510
 2201 - 2699 odd... 31-498z
 2700 - 3099 59-752
 3100 - 3498 even... 59-752
 3101 - 3499 odd... 59-753
 3500 - 3899 59-754
 3900 - 4498 even... 61-782
 3901 - 4599 odd... 61-785z
 4500 - 4698 even... 61-783
 4601 - 4699 odd... 61-787
 4700 - 5098 even... 61-791
 4701 - 5099 odd... 61-792
 5100 - 5498 even... 61-808
 5101 - 5499 odd... 61-809z
 5500 - 5898 even... 67-854
 5501 - 5899 odd... 67-857
 5900 - 6298 even... 67-855
 5901 - 6299 odd... 67-858
 6300 - 6598 even... 67-856
 6301 - 6599 odd... 67-859
 6600 - 7098 even... 67-865z
 6601 - 7099 odd... 67-867z
 7100 - 7498 even... 67-866
 7101 - 7499 odd... 67-869
 7500 - 7898 even... 71-904
 7501 - 7899 odd... 71-907
 7900 - 8198 even... 71-905
 7901 - 8199 odd... 71-906
 8200 - 8698 even... 71-913
 8201 - 8299 odd... 71-912a
 8301 - 8699 odd... 71-912d
 8700 - 8898 even... 71-914
 8701 - 8899 odd... 71-911
 8900 - 9498 even... 73-922
 8901 - 9499 odd... 73-926
 9500 - 9549 73-923a
 10830 -11098 even... 75-932
 10831 -11099 odd... 75-934
 11100 -11898 even... 75-933
 11101 -11499 odd... 75-935
 11501 -11899 odd... 53-711
 11900 -12298 even... N.C.
 11901 -12299 odd... 53-711

ASHLAND Blvd. N.

0 - 6799 (see Ashland Av. N.)
 6800 - 7198 even... 1-4
 6801 - 7199 odd... 1-3
 7200 - 7598 even... 1-6
 7201 - 7599 odd... 1-7
 7600 - 7799 (see Ashland Av. N.)

ASHLAND Blvd. S.

0 - 398 even... 28-414
 1 - 399 odd... 28-418
 400 - 598 even... 28-399z
 401 - 799 odd... 28-407
 600 - 998 even... 28-401z
 801 - 1199 odd... 28-428
 1000 - 1198 even... 28-431z
 1200 -12299 (see Ashland Av. S.)

ASTOR St. N.

1200 - 1599 8-125

ATTRILL - BALTIMORE

ATTRILL St. W.
2600 - 2799 22-245

AUGUSTA Blvd. W.
1200 - 1222 even... 24-314
1201 - 1223 odd... 24-315
1224 - 1399 24-314
1400 - 1599 24-313
1600 - 1799 24-294
1800 - 1999 24-293
2000 - 2199 24-292
2200 - 2399 24-304
2400 - 2599 24-303
2600 - 2799 24-301
2800 - 3198 even... 24-285
2801 - 2999 odd... 24-302
3001 - 3199 odd... 23-276
3200 - 3499 23-275
3500 - 3599 23-271
3600 - 3999 23-270
4000 - 4599 23-278
4600 - 4899 25-333
4900 - 5199 25-332
5200 - 5599 25-331
5600 - 5999 25-330

AUSTIN Av. N.
1600 - 1999 25-322
2000 - 2399 19-217
2400 - 2799 19-212
2800 - 3199 19-207
3200 - 3598 even... 17-202
3201 - 3599 odd... 15-177
3600 - 3998 even... 17-200
3601 - 3999 odd... 15-171
4000 - 4830 15-168
4001 - 4831 15-169
4832 - 5402 even... 11-147
4833 - 5403 odd... 11-149
5452 - 5599 11-148
5600 - 6198 even... 10-146
5601 - 6199 odd... 11-151

AUSTIN Av. S.
5100 - 5499 56-727
5500 - 5899 56-728
5900 - 6299 64-829
6300 - 6499 64-830

AUSTIN Blvd. N.
0 - 1598 even... N.C.
1 - 399 odd... 25-338
401 - 799 odd... 25-334
801 - 1199 odd... 25-330
1201 - 1599 odd... 25-326

AUSTIN Blvd. S.
0 - 1198 even... N.C.
1 - 799 odd... 25-341
801 - 1199 odd... 25-342

AVALON Av. S.
7528 - 7599 69-894
7600 - 7899 45-660
7900 - 8699 45-661
8800 - 9499 47-673z
9500 - 10299 50-697

AVENUE A S.
(see State Line Rd. S.)

AVENUE B S.
10500 - 10799 52-708
10800 - 11799 52-709z

AVENUE C S.
9000 - 10399 52-705
10500 - 10799 52-708
10800 - 11799 52-709z

AVENUE D S.
9000 - 10199 52-705
10400 - 10799 52-708
10800 - 11799 52-709z

AVENUE E S.
10400 - 10799 52-708
10800 - 11799 52-709z

AVENUE F S.
9000 - 10299 52-705
10300 - 10799 52-708
10800 - 11799 52-709z
11800 - 13799 55-718z

AVENUE G S.
9100 - 10299 52-705
10300 - 10799 52-708
10800 - 11799 52-709z

AVENUE H S.
9100 - 10299 52-705
10300 - 10799 52-708
10800 - 11799 52-709z

AVENUE J S.
9100 - 10299 52-705
10300 - 10799 52-708
10800 - 11799 52-709z

AVENUE K S.
11800 - 13799 55-718z

AVENUE L S.
9500 - 10299 52-706
10300 - 10999 (see Avenue L Blvd.S.)
11000 - 11799 52-710z
11800 - 13799 55-718z

AVENUE L Blvd. S.
9500 - 10299 52-706
10300 - 10999 52-707z
11000 - 11799 52-710z
11800 - 13799 (see Avenue L S.)

AVENUE M S.
9500 - 10299 52-706
10300 - 10999 52-707z
11000 - 11799 52-710z
11800 - 13799 55-718z

AVENUE N S.
9500 - 10299 52-706
10300 - 10999 52-707z
11000 - 11799 52-710z
11800 - 13799 55-718z

AVENUE O S.
8900 - 9099 46-670
9300 - 9499 52-705
9500 - 10299 52-706
10300 - 10999 52-707z
11000 - 11799 52-710z
11800 - 13799 55-718z

AVERS Av. N.
0 - 399 26-351
400 - 799 23-280
800 - 1199 23-270
1200 - 1599 23-268

AVERS Av. N. (Cont.)
1600 - 1799 23-266
1800 - 1899 20-226
2000 - 2399 22-249
2400 - 2799 22-237
2800 - 3199 21-231
3200 - 3599 21-228
3600 - 3999 16-185
4000 - 4399 16-188
4400 - 4799 14-162
4800 - 5199 14-165
5600 - 6399 13-159a

AVERS Av. S.
1200 - 1399 29-450a
1400 - 1599 29-461
1600 - 2199 29-463
2200 - 2599 30-476
2600 - 3099 30-478
3100 - 3699 30-480z
3800 - 4699 57-734
4700 - 4999 57-735
5100 - 5499 62-814z
6700 - 7299 65-838b
10300 - 10699 74-929a
10700 - 11099 74-929b

AVONDALE Av. N.
2800 - 2899 21-235
2900 - 2975 21-234
2976 - 3199 21-233
3200 - 3499 21-229
3500 - 3599 21-228
3600 - 3847 16-185
3848 - 3999 16-184
4200 - 4399 16-180
4400 - 4513 15-181
4514 - 4799 15-174
5000 - 5399 11-149
5400 - 5599 11-147
5600 - 5699 10-146
5700 - 6318 even... 10-143z
5701 - 6319 odd... 10-144
6320 - 6799 9-140

BAKER Av. S.
8300 - 8599 46-666

BALBO Av. E.
0 - 599 32-516

BALBO Dr. E.
(see Balbo Av. E.)

BALDWIN Av. S.
7300 - 7499 43-640

BALMORAL Av. W.
800 - 1199 3-35
1200 - 1499 3-34
1500 - 1799 3-31
1800 - 2399 4-49z
2400 - 2799 4-47
2800 - 3099 4-48
3200 - 3999 13-157
4800 - 5099 12-153
5232 - 5599 11-150
6000 - 6399 11-147
6400 - 7199 10-145y
7200 - 7899 10-142z

BALTIMORE Av. S.
8300 - 8449 46-664
8450 - 8699 46-666
8700 - 8899 46-667

BALTIMORE Av. S. (Cont.)

8900 - 9099 46-669
 9100 - 9355 46-671
 9500 - 10599 51-703
 12200 - 13519 55-718z

BANKS St. E.

0 - 199 8-125

BARBER St. W.

300 - 799 28-442z

BARRY Av. W.

100 - 599 6-83
 600 - 799 6-82
 800 - 999 6-81
 1000 - 1199 6-80
 1200 - 1399 6-74
 1400 - 1599 6-73
 1600 - 1799 6-72
 1800 - 1999 5-61
 2000 - 2199 5-60
 2200 - 2513 5-59
 2514 - 2799 21-235
 2800 - 2899 21-234
 2900 - 3199 21-233
 3200 - 3599 21-232
 3600 - 3999 21-231
 4000 - 4229 21-230
 4230 - 4298 even..... 21-230
 4231 - 4299 odd..... 20-221
 4300 - 4599 20-221
 4600 - 4799 19-210
 4800 - 5199 19-209
 5200 - 5599 19-208
 5600 - 6399 19-207
 6400 - 6599 19-206z
 6600 - 7199 18-203
 7200 - 7599 17-198

BARTON Av. W.

4100 - 4599 29-464

BAUWANS St. N.

1300 - 1599 24-310

BEACH Av. W.

1600 - 1799 24-310
 3200 - 3499 23-274
 3500 - 3599 23-269
 4600 - 4899 25-329
 4900 - 5199 25-328

BEACON St. N.

4400 - 4799 3-22

BEAUBIEN Ct. N.

0 - 399 32-512

BELDEN Av. W.

0 - 407 7-109
 408 - 599 7-108
 600 - 799 7-107
 800 - 999 7-106
 1000 - 1199 7-105
 1200 - 1399 7-104
 1400 - 1799 7-103
 2200 - 2399 22-247
 2400 - 2599 22-246
 2600 - 2799 22-245
 2800 - 2999 22-244
 3000 - 3199 22-254
 3200 - 3499 22-253
 3500 - 3599 22-250
 3600 - 3999 22-249

BELDEN Av. W. (Cont.)

4000 - 4598 even... 20-223
 4001 - 4599 odd... 20-224
 4600 - 4799 19-220
 4800 - 5199 19-219
 5200 - 5599 19-218
 5600 - 6399 19-217
 6400 - 6599 19-216
 6600 - 6949 18-205
 6950 - 7199 25-321

BELL Av. N.

100 - 399 28-377z
 1200 - 1599 24-299
 1600 - 1799 24-296
 2000 - 2399 22-247
 3200 - 3399 5-62
 3400 - 3599 5-65
 3600 - 3999 5-54
 4000 - 4399 5-53
 4800 - 5199 4-46
 5200 - 5999 4-49z
 6000 - 6399 2-11
 6400 - 6799 2-13
 6800 - 7199 2-15
 7200 - 7599 2-17

BELL Av. S.

0 - 399 28-384z
 400 - 599 28-389z
 600 - 999 28-401z
 1200 - 1599 28-395
 2200 - 3099 31-506
 3200 - 3499 59-758
 3500 - 3899 59-756z
 3900 - 4699 61-782
 5500 - 5899 63-826
 6300 - 6899 66-845
 6900 - 7499 66-847b
 8700 - 9499 72-915
 9500 - 10299 72-916
 10300 - 10699 72-918
 10700 - 11099 75-932
 11100 - 11899 75-933

BELLE PLAINE Av. W.

800 - 1041 3-20
 1331 - 1599 6-66
 1600 - 1799 6-67
 1800 - 1999 5-52
 2000 - 2399 5-53
 2400 - 2631 5-51
 2632 - 3199 16-190
 3200 - 3599 16-189
 3600 - 3999 16-188
 4000 - 4231 16-183
 4232 - 4627 16-180
 4628 - 4799 15-175
 4800 - 5199 15-174
 5200 - 5599 15-170
 5600 - 5999 15-169
 6000 - 6399 15-168
 8200 - 8399 17-193z

BELLEVUE Pl. E.

0 - 199 8-131

BELLEVUE Pl. W.

0 - 37 8-130

BELMONT Av. W.

100 - 598 even... 6-87
 101 - 599 odd... 6-83
 600 - 798 even... 6-86
 601 - 799 odd... 6-82

BELMONT Av. W. (Cont.)

800 - 998 even... 6-85
 801 - 999 odd... 6-81
 1000 - 1198 even... 6-84
 1001 - 1199 odd... 6-80
 1200 - 1398 even... 6-77
 1201 - 1399 odd... 6-74
 1400 - 1598 even... 6-76
 1401 - 1599 odd... 6-73
 1600 - 1798 even... 6-75
 1601 - 1799 odd... 6-72
 1800 - 1998 even... 5-64
 1801 - 1999 odd... 5-61
 2000 - 2198 even... 5-63
 2001 - 2199 odd... 5-60
 2200 - 2398 even... 5-62
 2201 - 2599 odd... 5-59
 2400 - 2598 even... 5-58
 2600 - 3198 even... 21-227
 2601 - 2799 odd... 21-235
 2801 - 2899 odd... 21-234
 2901 - 3199 odd... 21-233
 3200 - 3598 even... 21-229
 3201 - 3599 odd... 21-232
 3600 - 3998 even... 21-228
 3601 - 3999 odd... 21-231
 4000 - 4298 even... 16-192
 4001 - 4299 odd... 21-230
 4300 - 4598 even... 16-191
 4301 - 4599 odd... 20-221
 4600 - 5198 even... 15-179
 4601 - 4799 odd... 19-210
 4801 - 5199 odd... 19-209
 5200 - 5598 even... 15-178
 5201 - 5599 odd... 19-208
 5600 - 5998 even... 15-177
 5601 - 6399 odd... 19-207
 6000 - 6398 even... 17-202
 6400 - 7198 even... 17-201
 6401 - 6599 odd... 19-206z
 6601 - 7199 odd... 18-203
 7200 - 7630 even... 17-197
 7201 - 7599 odd... 17-198
 7601 - 8331 odd... N.C.
 7632 - 7998 even... 17-196
 8000 - 8330 even... 17-195
 8332 - 8798 even... 76-LDT 89
 8333 - 8799 odd... N.C.

BENNETT Av. S.

6700 - 7099 43-635
 7100 - 7299 43-639
 7300 - 7499 43-640
 7500 - 7899 43-644
 7900 - 8199 46-662
 8200 - 8699 45-659
 8700 - 8899 48-675
 8900 - 9431 48-678
 9432 - 10299 51-702z

BENSLEY Av. S.

9500 - 10299 51-704z
 10300 - 10899 51-701z
 11000 - 12999 51-700z
 13000 - 13799 55-719z

BENSON St. S.

3100 - 3244 60-771z
 3101 - 3245 60-770
 3246 - 3299 60-771z

BENTON Pl. E.

0 - 599 32-512

BERENICE Av. W.

1800 - 19995-55
 2400 - 25995-58
 4600 - 479915-176
 4800 - 519915-173
 5200 - 559915-172
 5600 - 599915-171
 6000 - 639917-200

BERKELEY Av. S.

3920 - 429936-562
 4300 - 469939-594
 5200 - 549941-615

BERNARD St. N.

2400 - 279922-238
 2800 - 319921-232
 3600 - 399916-186
 4000 - 439916-189
 4400 - 479914-163
 4800 - 499914-166
 5000 - 559913-157
 5600 - 599913-159b
 6000 - 639913-159a

BERTEAU Av. W.

1400 - 15996-66
 1600 - 17996-67
 1800 - 19995-52
 2000 - 23995-53
 2400 - 25995-51
 2600 - 319916-190
 3200 - 359916-189
 3600 - 399916-188
 4000 - 423116-183
 4232 - 463516-180
 4636 - 479915-175
 4800 - 519915-174
 5200 - 559915-170
 5600 - 599915-169
 6000 - 639915-168
 8200 - 839917-193z

BERWYN Av. W.

800 - 11993-35
 1200 - 14993-34
 1500 - 17993-31
 1800 - 23994-49z
 2400 - 27994-47
 2800 - 30994-48
 3200 - 399913-157
 4800 - 509912-153
 5100 - 559911-150
 5900 - 599911-149
 6000 - 639911-147
 6400 - 719910-145y
 7200 - 829910-142z

BESLY Ct. N.

1600 - 179924-308
 1800 - 189922-264

BEVERLY Av. S.

8700 - 899971-914
 9000 - 949973-922
 9500 - 989973-923a
 9900 - 1029973-923b
 10700 - 1109975-934

BEVERLY GLEN Parkway W.

1500 - 199972-917

BICKERDIKE Square W.

1400 - 159924-316

BINGHAM St. N.

2000 - 214922-245

BIRCHWOOD Av. W.

1300 - 15591-7
 1560 - 21331-6
 2134 - 23992-17
 2400 - 31992-16
 7200 - 77619-138

BIRKHOFF Av. S.

8300 - 849971-909

BISHOP St. N.

0 - 39928-415
 400 - 79924-316
 800 - 119924-313

BISHOP St. S.

800 - 119928-428
 1600 - 219931-496
 4600 - 469961-787
 4700 - 509961-792
 5100 - 549961-809z
 5500 - 589967-857
 5900 - 629967-858
 6300 - 659967-859
 6600 - 709967-867z
 7100 - 749967-869
 7500 - 789971-907
 7900 - 819971-906
 8200 - 829971-912a
 8300 - 869971-912d
 8700 - 889971-911
 8900 - 949973-926
 9500 - 989973-923a
 10700 - 1109975-934
 11100 - 1149975-935
 11500 - 1229953-711

BISELLE St. N.

1600 - 19997-115
 2000 - 23997-106

BITTERSWEET Pl. W.

400 - 7993-21z

BLACKHAWK St. W.

400 - 5998-122
 600 - 7998-121
 800 - 11998-120
 1200 - 139924-312
 1400 - 159924-311
 1600 - 169924-310

BLACKSTONE Av. S.

4700 - 509939-599
 5100 - 519941-611
 5200 - 551141-613z
 5512 - 599941-620z
 6000 - 6198 even...42-630
 6001 - 6199 odd...42-632
 6200 - 629942-632
 6300 - 669942-633
 6700 - 709943-645
 7100 - 749943-646
 7500 - 774943-647
 7900 - 869945-661
 8700 - 889948-676
 8900 - 929948-677

BLAKE St. S.

3600 - 369959-756z

BLANCHARD Ct. S.

2200 - 259933-520

BLISS St. W.

600 - 9998-126

BLOOMINGDALE Av. W.

1400 - 1598 even...22-264
 1401 - 1599 odd...24-308
 1600 - 1798 even...22-264
 1601 - 1799 odd...24-307
 1800 - 1998 even...22-263
 1801 - 1999 odd...24-306
 2200 - 2398 even...22-260
 2201 - 2399 odd...24-296
 2400 - 2598 even...22-259
 2401 - 2599 odd...24-295
 2600 - 2798 even...22-258
 2601 - 2799 odd...24-284
 2800 - 2998 even...22-257
 2801 - 2999 odd...24-283
 3000 - 3198 even...22-256
 3001 - 3199 odd...23-273
 3200 - 3498 even...22-255
 3201 - 3499 odd...23-272
 3500 - 3598 even...22-252
 3501 - 3599 odd...23-267
 4800 - 519925-324
 5200 - 559925-323
 5600 - 639925-322
 6400 - 719925-321

BLUE ISLAND Av. S.

600 - 99928-422
 1000 - 119928-435
 1200 - 139928-440
 1400 - 159928-434z
 1600 - 199931-496
 2000 - 219931-495
 2200 - 246131-510
 2462 - 259931-506

BOARD OF TRADE Ct. W.

0 - 29932-514

BONAPARTE St. S.

2900 - 309960-769

BOND Av. S.

8300 - 869946-666

BONFIELD St. S.

2600 - 309960-768

BOONE St. W.

(see DeKalb St. W.)

BOSWORTH Av. N.

1200 - 159924-311
 1600 - 179924-308
 2300 - 23997-103
 2400 - 27997-101
 3400 - 35996-70
 3600 - 39996-69
 6400 - 66991-2
 6700 - 71991-3
 7600 - 77991-18

BOULEVARD WAY S.

2400 - 259930-489

BOWEN Av. E.

400 - 49938-576
 500 - 79938-575
 800 - 99936-561

BOWMANVILLE - CALIFORNIA

BOWMANVILLE Av. N.
5300 - 55494-49z

BRADLEY Pl. W.
800 - 9996-95
1800 - 19995-55
2000 - 23995-54
2400 - 26995-58

BRAINARD Av. S.
13000 -1341955-719z
13420 -13798 even....55-719z
13421 -13799 odd....55-718z

BRANDON Av. S.
7900 - 829946-665
8300 - 869946-666
8900 - 9098 even....46-669
8901 - 9099 odd....46-670
9100 - 939946-671
12200 -1359955-718z

BRAYTON St. E.
0 - 19953-713

BRAYTON St. W.
0 - 79953-715

BRENNAN Av. S.
9432 -1029951-702z

BREWERY Av. S.
2600 - 279935-549

BRIAR Pl. W.
100 - 5996-83
600 - 7996-82

BRIGHTON Pl. S.
3900 - 409958-747

BROAD St. S.
2900 - 309960-769

BROADWAY N.
2800 - 2998 even....6-78
2801 - 2999 odd....6-79
3000 - 3198 even....6-82
3001 - 3199 odd....6-83
3200 - 3498 even....6-86
3201 - 3499 odd....6-87
3500 - 35996-91
3600 - 37996-92
3800 - 3926 even....6-98
3801 - 3927 odd....6-99
3928 - 39996-98
4000 - 43993-20
4400 - 47993-23
4800 - 5198 even....3-26
4801 - 5199 odd....3-27
5200 - 5598 even....3-34
5201 - 5599 odd....3-35
5600 - 5930 even....3-36
5601 - 5931 odd....3-37
5932 - 6398 even....3-38
5933 - 6399 odd....3-39

BRODMAN Av. W.
8400 - 869976-LDT 89

BROMPTON Av. W.
400 - 5996-92
600 - 7996-91

BROSS Av. W.
2000 - 239959-758
2400 - 249959-759

BROWNING Av. E.
400 - 59935-557

BRYN MAWR Av. W.
800 - 1198 even....3-37
801 - 1199 odd....3-35
1200 - 1530 even....3-36
1201 - 1531 odd....3-34
1532 - 1798 even....3-32
1533 - 1799 odd....3-31
1800 - 23994-49z
2400 - 2798 even....2-9
2401 - 2799 odd....4-47
2800 - 3098 even....2-10
2801 - 3099 odd....4-48
3100 - 3598 even....13-159b
3101 - 3199 odd....13-158
3201 - 3999 odd....13-157
3600 - 3998 even....13-159a
4000 - 439913-156
4400 - 4698 even....12-155
4401 - 4699 odd....13-156
4700 - 474912-155
4800 - 519912-153
5200 - 559911-151
5600 - 5998 even....11-151
5601 - 6199 odd....11-148
6000 - 6398 even....10-146
6201 - 6399 odd....11-147
6400 - 7398 even....10-143z
6401 - 7199 odd....10-145y
7201 - 7399 odd....10-142z
7400 - 789910-142z
8400 - 859976-LDT 89
8600 - 8798 even....N. C.
8601 - 8799 odd....76-LDT 89

BUCKINGHAM Pl. W.
600 - 7996-86
800 - 9996-85

BUENA Av. W.
600 - 7993-21z
800 - 10413-20

BUFFALO Av. S.
7900 - 829946-665
8300 - 859946-666
8700 - 889946-667
8900 - 909946-670
9100 - 949946-671
10600 -1099952-707z
11000 -1179952-710z
11800 -1369955-718z

BURLEY Av. S.
7900 - 829946-665
8300 - 859946-666
8600 - 8698 even....46-666
8601 - 8699 odd....46-665
8700 - 889946-667
8900 - 909946-670
9100 - 949946-671
10700 -1099952-707z
11000 -1179952-710z
11800 -1359955-718z

BURLING ST. N.
1200 - 15998-121
1600 - 19997-116
2000 - 23997-107
2400 - 27997-112
2800 - 29996-78

BURNHAM Av. S.
7640 - 789943-642a
7900 - 869946-664

BURNSIDE Av. S.
9100 - 921549-681z
9216 - 9498 even....44-657
9217 - 9499 odd....49-695

BURTON Pl. E.
0 - 1998-125

BURTON Pl. W.
0 - 1398-124
140 - 3998-123

BUSSE Av. N.
4900 - 519910-145z

BYRON St. W.
1000 - 10996-97
1200 - 13996-96
1400 - 15996-69
1600 - 17996-68
1800 - 19995-55
2000 - 23995-54
2400 - 25995-58
2800 - 319916-187
3200 - 359916-186
3600 - 399916-185
4000 - 423116-184
4232 - 459916-182
4600 - 479915-176
4800 - 519915-173
5200 - 559915-172
5600 - 599915-171
6000 - 639917-200
6400 - 719917-199
7200 - 763117-194
7632 - 839917-193z

CABRINI St. W.
300 - 79928-438z
800 - 99928-422
1000 - 119928-421z
1200 - 139928-429

CALDWELL Av. N.
5700 - 593912-155
594012-154z
594112-155
5942 - 635912-154z
6360 - 639912-152
6400 - 7198 even....N. C.
6401 - 7199 odd....12-152

CALHOUN Av. S.
9500 -1029951-704z
10300 -1099951-701z
11000 -1299951-700z
13000 -1379955-719z

CALHOUN Pl. W.
0 - 39932-511

CALIFORNIA Av. N.
0 - 98 even....27-371
1 - 99 odd....27-361
100 - 398 even....27-359
101 - 399 odd....27-360
400 - 798 even....23-282
401 - 799 odd....24-287
800 - 998 even....24-302
801 - 1331 odd....24-301
1000 - 1598 even....24-285
1333 - 1599 odd....24-286
1600 - 1798 even....24-283
1601 - 1799 odd....24-284
1800 - 1998 even....22-257
1801 - 1999 odd....22-258
2000 - 2398 even....22-244
2001 - 2399 odd....22-245
2400 - 2798 even....22-240
2401 - 2799 odd....22-241

CALIFORNIA Av. N. (Cont.)

2800 - 3198 even...21-234
 2801 - 3199 odd...21-235
 3200 - 359921-227
 3600 - 399916-187
 4000 - 439916-190
 4400 - 459914-164
 4800 - 5598 even...4-48
 4801 - 5599 odd...4-47
 5600 - 6398 even...2-10
 5601 - 6399 odd...2-9
 6400 - 67992-12
 6800 - 71992-14
 7200 - 75992-16

CALIFORNIA Av. S.

0 - 598 even...27-373
 1 - 399 odd...27-362
 401 - 999 odd...27-375z
 600 - 998 even...27-367
 1000 - 1198 even...29-455
 1001 - 1199 odd...29-456
 1200 - 1598 even...29-454
 1201 - 1599 odd...29-457
 1600 - 1898 even...29-469z
 1601 - 1899 odd...29-459
 1900 - 2198 even...30-472
 1901 - 2199 odd...30-471
 2200 - 2398 even...30-473
 2201 - 2399 odd...30-474
 2400 - 2599 (see California Blvd. S.)
 2600 - 339930-493z
 3400 - 3898 even...58-740
 3401 - 3899 odd...58-739
 3900 - 4498 even...58-745
 3901 - 4499 odd...58-747
 4500 - 469958-746
 4700 - 489958-750z
 4900 - 509963-816z
 5100 - 5498 even...63-821
 5101 - 5499 odd...63-823
 5500 - 5898 even...63-822
 5501 - 5899 odd...63-824
 5900 - 6298 even...66-841
 5901 - 6299 odd...66-843
 6300 - 649966-842
 6500 - 669966-846a
 6700 - 709966-846b
 7100 - 7498 even...66-847a
 7101 - 7499 odd...66-847b
 7500 - 789970-901b
 7900 - 869970-902a
 9900 -10230 even...N.C.
 9901 -10231 odd...72-920
 10232 -10298 even...72-921
 10233 -10299 odd...72-920
 10300 -1069972-921
 10700 -11098 even...N.C.
 10701 -11099 odd...75-930
 11100 -11498 even...N.C.
 11101 -11499 odd...75-931

CALIFORNIA Blvd. S.

0 - 2399 (see California Av. S.)
 2400 - 2598 even...30-489
 2401 - 2599 odd...30-474
 2600 - 339930-493z
 3400 -11499 (see California Av. S.)

CALIFORNIA Terrace W.

600 - 7996-82

CALUMET Av. S.

1200 - 219933-517
 2200 - 259933-519z
 2600 - 309935-548
 3100 - 3198 even...35-550

CALUMET Av. S. (Cont.)

3101 - 3299 odd...35-551
 3200 - 3298 even...35-552
 3300 - 349935-552
 3500 - 3898 even...35-553
 3501 - 3899 odd...35-556
 3900 - 429938-577
 4300 - 459938-582
 4600 - 4798 even...38-586
 4601 - 4799 odd...38-588
 4800 - 489938-586
 4900 - 509938-587
 5100 - 529940-601
 5300 - 549940-602
 5500 - 589940-604
 5900 - 599940-605
 6000 - 629940-607
 6300 - 669969-897z
 6700 - 709969-885
 7100 - 749969-888
 7500 - 789969-892
 7900 - 869944-648
 8700 - 913744-653z
 9138 - 949949-681z
 9500 - 993949-682z
 9940 -1029949-687z
 10300 -1109949-688
 11100 -1149949-689
 11500 -1189953-712
 11900 -1209953-713
 12100 -1379954-717z

CAMBRIDGE Av. N.

728 - 9998-133
 1000 - 11998-127
 2000 - 23997-108
 2800 - 29996-79
 3000 - 31996-83

CAMPBELL Av. N.

0 - 9928-379
 100 - 39928-376z
 400 - 79924-287
 800 - 89924-303
 900 - 930 even...24-301
 901 - 931 odd...24-303
 932 - 119924-303
 1200 - 159924-298
 1600 - 179924-295
 1800 - 199922-259
 2000 - 239922-246
 2400 - 279922-242
 2800 - 299921-235
 3100 - 31995-59
 3200 - 38995-58
 4000 - 43995-51
 4400 - 45994-40
 4600 - 47994-43
 4800 - 55994-47
 5600 - 63992-9
 6400 - 67992-12
 6800 - 71992-14
 7200 - 75992-16

CAMPBELL Av. S.

0 - 39928-382
 400 - 119928-390z
 1200 - 159928-391
 3500 - 389958-739
 3900 - 449958-748
 4700 - 489958-750z
 4900 - 509963-816z
 5100 - 549963-823
 5500 - 589963-824
 5900 - 629966-843
 6300 - 649966-842

CAMPBELL Av. S. (Cont.)

6500 - 669966-846a
 6700 - 709966-846b
 7100 - 749966-847b
 7500 - 789970-901b
 7900 - 869970-902a
 9900 -1029972-920
 10300 -1069972-921
 10700 -1109975-930
 11100 -1189975-931

CAMPBELL PARK Dr. W.

2200 - 229928-401z

CANAL St. N.

0 - 39928-417

CANAL St. S.

0 - 39928-420
 400 - 79928-423z
 800 - 119928-438z
 1200 - 159928-442z
 1600 - 203931-502
 2040 - 219934-523
 2200 - 249934-524
 2500 - 2798 even...60-761
 2501 - 2799 odd...34-526z
 2800 - 309960-762z
 3100 - 349960-764z
 3900 - 429961-794z
 4300 - 469961-798

CANALPORT Av. S.

1700 - 189931-502
 1900 - 205531-501
 2056 - 219931-500

CANFIELD Av. N.

5200 - 529910-142z
 5300 - 6398 even...N.C.
 5301 - 5747 odd...10-142z
 5749 - 6399 odd...10-141z

CARMEN Av. W.

600 - 9993-28
 1200 - 14993-26
 1500 - 17993-30
 1800 - 23994-46
 2400 - 27994-47
 2800 - 29994-48
 3100 - 319914-167
 3200 - 329914-166
 3300 - 363113-157
 3632 - 399914-165
 4132 - 4198 even...13-156
 4133 - 4199 odd...14-160
 4200 - 479914-160
 4800 - 509912-153
 5100 - 549911-150
 5600 - 589911-149
 6000 - 639911-147
 6400 - 719910-145z
 8500 - 859976-LDT 89

CARONDOLET Av. S.

12200 -12598 even...51-700z
 12201 -13419 odd...55-718z
 12600 -13418 even...55-719z
 13420 -1379955-719z

CARPENTER St. N.

0 - 39928-416
 400 - 79924-318z
 800 - 99924-315

CARPENTER St. S.

400 - 99928-421z
 1000 - 119928-435
 1600 - 1798 even...31-496

CARPENTER St. S. (Cont.)
 1601 - 2199 odd...31-499
 1800 - 2198 even...31-497
 3226 - 349960-771z
 4800 - 509961-800
 5100 - 549961-803
 5500 - 589968-871
 5900 - 629968-872
 6300 - 669968-881
 6700 - 709968-882
 7100 - 749968-883
 7500 - 779971-903
 7800 - 829971-912b
 8300 - 869971-912c
 8700 - 889971-911
 8900 - 949973-926
 9500 - 989973-923a
 9900 -1029973-923b
 11100 -1149975-935
 11500 -1229953-711

CARPENTER Rd. N.
 (see Central Av. N.)

CARROLL Av. W.
 0 - 378-136
 38 - 1998-135
 200 - 3998-134
 800 - 119928-416
 1200 - 159928-415
 1600 - 199928-378z
 2000 - 239928-377z
 2800 - 319927-359
 3200 - 339927-358
 3400 - 379927-355
 4000 - 419926-347
 4200 - 439926-346
 4400 - 459926-345
 4600 - 519925-340

CARVER Plaza E.
 0 - 19935-547

CASTLEWOOD Terrace W.
 600 - 9993-28

CATALPA Av. W.
 800 - 11993-35
 1200 - 14993-34
 1500 - 17993-31
 2400 - 27994-47
 2800 - 30994-48
 3200 - 399913-157
 4800 - 513112-153
 5132 - 523111-151
 5300 - 5598 even...11-151
 5301 - 5599 odd...11-150
 5600 - 599911-148
 6100 - 639911-147
 6400 - 719910-145y
 7200 - 789910-142z

CATON St. W.
 2100 - 239924-296

CEDAR St. E.
 0 - 1998-131

CENTRAL Av. N.
 0 - 398 even...25-338
 1 - 399 odd...25-339
 400 - 798 even...25-334
 401 - 799 odd...25-335
 800 - 1198 even...25-330
 801 - 1199 odd...25-331

CENTRAL Av. N. (Cont.)
 1200 - 1598 even...25-326
 1201 - 1599 odd...25-327
 1600 - 1998 even...25-322
 1601 - 1999 odd...25-323
 2000 - 2398 even...19-217
 2001 - 2399 odd...19-218
 2400 - 2798 even...19-212
 2401 - 2799 odd...19-213
 2800 - 3198 even...19-207
 2801 - 3199 odd...19-208
 3200 - 3598 even...15-177
 3201 - 3599 odd...15-178
 3600 - 3998 even...15-171
 3601 - 3999 odd...15-172
 4000 - 4830 even...15-169
 4001 - 4799 odd...15-170
 4832 - 4924 even...11-149
 4801 - 4925 odd...11-150
 4926 - 513111-149
 5132 - 5598 even...11-148
 5133 - 5499 odd...11-150
 5501 - 5599 odd...11-151
 5600 - 595111-151
 5952 - 624112-152
 6242 - 662312-154z
 6624 - 6960 even...12-154z
 6625 - 6961 odd...N.C.

CENTRAL Av. S.
 0 - 59925-341
 600 - 798 even...25-341
 601 - 799 odd...25-342
 800 - 119925-342
 5100 - 5498 even...56-727
 5101 - 5499 odd...56-729
 5500 - 5898 even...56-728
 5501 - 5899 odd...56-730
 5900 - 6298 even...64-829
 5901 - 6299 odd...64-833
 6300 - 6498 even...64-830
 6301 - 6499 odd...64-834

CENTRAL PARK Av. N.
 100 - 39927-355
 400 - 79923-280
 800 - 1198 even...23-270
 801 - 1199 odd...23-271
 1200 - 1598 even...23-268
 1201 - 1599 odd...23-269
 1600 - 1798 even...23-266
 1601 - 1799 odd...23-267
 1800 - 1998 even...22-251
 1801 - 1999 odd...22-252
 2000 - 2398 even...22-249
 2001 - 2399 odd...22-250
 2400 - 2798 even...22-237
 2401 - 2799 odd...22-238
 2800 - 3198 even...21-231
 2801 - 3199 odd...21-232
 3200 - 3598 even...21-228
 3201 - 3599 odd...21-229
 3600 - 3998 even...16-185
 3601 - 3999 odd...16-186
 4000 - 4398 even...16-188
 4001 - 4399 odd...16-189
 4400 - 4798 even...14-162
 4401 - 4799 odd...14-163
 4800 - 5044 even...14-165
 4801 - 5045 odd...14-166
 5046 - 559913-157
 5600 - 5998 even...13-159a
 5601 - 5999 odd...13-159b
 6000 - 639913-159a

CENTRAL PARK Av. S.
 0 - 898 even...27-363z
 1 - 599 odd...27-368
 800 - 899 odd...27-364
 900 - 101129-447
 1012 - 1198 even...29-446
 1013 - 1199 odd...29-447
 1200 - 1598 even...29-450a
 1201 - 1599 odd...29-450b
 1600 - 189929-451
 1900 - 219929-466
 2200 - 2598 even...30-481
 2201 - 2599 odd...30-483z
 2600 - 3098 even...30-478
 2601 - 3099 odd...30-490
 3100 - 369930-480z
 4700 - 489958-744
 4900 - 549963-819z
 5500 - 589963-820
 5900 - 6298 even...65-837
 5901 - 6299 odd...66-839
 6300 - 669966-840
 6700 - 7498 even...65-838b
 6701 - 7099 odd...66-846b
 7101 - 7499 odd...66-847a
 7500 - 789970-901b
 7900 - 869970-902b
 10000 -10298 even...74-929a
 10001 -10299 odd...N.C.
 10300 -1069974-929a
 10700 -1109974-929b
 11100 -1169974-929c

CENTRAL PARK Blvd. N.
 400 - 79923-280
 800 - 6399 (see Central Park Av. N.)

CENTRAL PARK Blvd. S.
 (see Central Park Av. S.)

CERMAK Rd. E.
 0 - 598 even...33-517
 1 - 199 odd...33-520
 201 - 599 odd...33-519z

CERMAK Rd. W.
 0 - 118 even...33-522
 1 - 99 odd...33-521
 101 - 499 odd...34-524
 120 - 498 even...34-523
 500 - 59931-502
 600 - 798 even...31-501
 601 - 799 odd...31-502
 800 - 998 even...31-500
 801 - 1599 odd...31-498z
 1000 - 1098 even...31-499
 1100 - 1198 even...31-497
 1200 - 1498 even...31-496
 1500 - 1598 even...31-495
 1600 - 1798 even...31-509
 1601 - 2099 odd...31-510
 1800 - 2098 even...31-508
 2100 - 2398 even...31-505
 2101 - 2399 odd...31-506
 2400 - 2498 even...31-504
 2401 - 2499 odd...31-507
 2500 - 2798 even...30-471
 2501 - 2799 odd...30-474
 2800 - 2898 even...30-472
 2801 - 2899 odd...30-473
 2900 - 3198 even...30-487
 2901 - 2999 odd...30-489
 3001 - 3199 odd...30-488
 3200 - 3426 even...30-485z
 3201 - 3399 odd...30-484
 3401 - 3599 odd...30-483z
 3428 - 3528 even...29-467
 3530 - 3798 even...29-466

CERMAK Rd. W. (Cont.)

3601 - 3799 odd...30-481
 3800 - 3998 even...29-463
 3801 - 3899 odd...30-476
 3901 - 3999 odd...29-465
 4000 - 4598 even...29-462
 4001 - 4599 odd...29-464

CHALMERS Pl. N.

2300 - 23997-106

CHAMPLAIN Av. S.

3900 - 429938-575
 4300 - 459938-584
 4600 - 469938-590
 4700 - 509938-591
 6000 - 629942-624
 6300 - 669942-625
 6700 - 689942-634
 7100 - 749969-889
 7500 - 789969-893
 7900 - 869944-649
 9400 - 949949-695
 10600 -1109950-698z
 11100 -1149950-699z
 11500 -1379954-717z

CHANAY St. W.

2600 - 279922-245

CHAPPEL Av. S.

6700 - 709943-636
 7300 - 749943-641
 7500 - 789943-643
 7900 - 829946-662
 8400 - 869945-659
 8900 - 943148-678
 9432 -1029951-702z
 10300 -1299951-700z
 13000 -1379955-719z

CHARLES St. S.

9400 - 949972-915
 9500 -1029972-917
 10300 -1049972-919

CHARLESTON St. W.

2000 - 219922-248
 2200 - 239922-247
 2400 - 259922-246

CHASE Av. W.

1200 - 15991-7
 1600 - 20991-6
 2100 - 23992-17
 2400 - 31992-16
 7200 - 77319-138

CHELSEA Pl. W.

1600 - 199975-932

CHELTENHAM Pl. E.

3000 - 319943-642b

CHERRY Av. N.

900 - 11998-126
 1200 - 15998-120

CHESTER Av. N.

4400 - 479976-LDT 89
 5000 - 519976-LDT 89

CHESTNUT St. E.

0 - 1438-131
 144 - 4998-132

CHESTNUT St. W.

0 - 378-130
 38 - 1998-129
 200 - 4318-134
 432 - 5998-133
 900 - 119924-315
 1200 - 139924-314
 1400 - 159924-313

CHICAGO Av. E.

0 - 130 even...8-131
 1 - 131 odd...8-137
 132 - 4998-132

CHICAGO Av. W.

0 - 36 even...8-130
 1 - 37 odd...8-136
 38 - 198 even...8-129
 39 - 199 odd...8-135
 200 - 4318-134
 432 - 5998-133
 600 - 628 even...8-126
 601 - 629 odd...8-134
 630 - 1198 even...24-315
 631 - 799 odd...24-320
 801 - 1199 odd...24-318z
 1200 - 1398 even...24-314
 1201 - 1399 odd...24-317
 1400 - 1598 even...24-313
 1401 - 1599 odd...24-316
 1600 - 1798 even...24-294
 1601 - 1799 odd...24-291
 1800 - 1998 even...24-293
 1801 - 1999 odd...24-290
 2000 - 2198 even...24-292
 2001 - 2199 odd...24-289
 2200 - 2398 even...24-304
 2201 - 2399 odd...24-288
 2400 - 2598 even...24-303
 2401 - 2799 odd...24-287
 2600 - 2798 even...24-301
 2800 - 2998 even...24-302
 2801 - 3199 odd...23-282
 3000 - 3198 even...23-276
 3200 - 3498 even...23-275
 3201 - 3399 odd...23-281
 3401 - 3999 odd...23-280
 3500 - 3598 even...23-271
 3600 - 3998 even...23-270
 4000 - 4598 even...23-278
 4001 - 4599 odd...23-279
 4600 - 4898 even...25-333
 4601 - 4899 odd...25-337
 4900 - 5198 even...25-332
 4901 - 5199 odd...25-336
 5200 - 5598 even...25-331
 5201 - 5599 odd...25-335
 5600 - 5998 even...25-330
 5601 - 5999 odd...25-334

CHICAGO BEACH Dr. S.

4700 - 509939-599
 5100 - 529941-611

CHICORA Av. N.

6500 - 669912-152
 6732 - 679912-154z

CHIPPEWA Av. S.

10300 -1299951-700z

CHRISTIANA Av. N.

400 - 79923-281
 800 - 119923-275
 2800 - 319921-232
 3600 - 399916-186

CHRISTIANA Av. N. (Cont.)

4400 - 479914-163
 4800 - 500914-166
 5010 - 559913-157
 5600 - 599913-159b
 6000 - 639913-159a

CHRISTIANA Av. S.

0 - 59927-369
 1200 - 159929-452
 1600 - 179929-453
 1800 - 189929-468
 1900 - 209929-470
 2100 - 219930-485z
 2200 - 259930-484
 2600 - 309930-491
 3900 - 469958-743z
 4700 - 489958-744
 4900 - 549963-819z
 5500 - 589963-820
 7100 - 749966-847a
 7500 - 789970-901b
 7900 - 869970-902b
 10300 -1069974-929a
 10700 -1099974-929b
 11000 -1149974-929c

CHURCH St. S.

10300 -1069972-919
 10700 -10838 even...75-932
 10701 -10839 odd...75-934
 10840 -1109975-932
 11100 -1189975-933

CHURCHILL St. W.

2000 - 2098 even...22-262
 2001 - 2199 odd...24-305z
 2100 - 2198 even...22-260

CICERO Av. N.

0 - 39925-340
 400 - 79925-337
 800 - 119925-333
 1200 - 159925-329
 1600 - 1838 even...25-324
 1601 - 1839 odd...25-325
 1840 - 2398 even...19-219
 1841 - 2399 odd...19-220
 2400 - 2798 even...19-214
 2401 - 2799 odd...19-215
 2800 - 3198 even...19-209
 2801 - 3199 odd...19-210
 3200 - 359915-179
 3600 - 3998 even...15-173
 3601 - 3999 odd...15-176
 4000 - 4798 even...15-174
 4001 - 4499 odd...15-175
 4501 - 4799 odd...16-181
 4800 - 5638 even...12-153
 4801 - 5199 odd...14-160
 5201 - 5639 odd...13-156
 5640 - 6398 even...12-154z
 5641 - 6399 odd...12-155

CICERO Av. S.

0 - 59925-343
 600 - 119925-344
 3900 - 419956-720z
 4200 - 4698 even...56-723
 4201 - 4699 odd...56-720z
 4700 - 5098 even...56-724
 4701 - 5099 odd...56-722
 5100 - 5498 even...56-731
 5101 - 5499 odd...56-732
 5500 - 5898 even...56-730
 5501 - 5899 odd...56-733
 5900 - 6298 even...64-833
 5901 - 6299 odd...64-831

CICERO Av. S. (Cont.)

6300 - 6498 even...64-834
 6301 - 6499 odd...64-832
 6500 - 7898 even...N.C.
 6501 - 6699 odd...64-832
 6701 - 7699 odd...65-838a
 7701 - 7899 odd...70-901a
 7900 - 8698 even...N.C.
 7901 - 8699 odd...70-902c

CLAREMONT Av. N.

100 - 39928-377z
 400 - 79924-288
 1200 - 159924-299
 1600 - 179924-296
 2000 - 239922-247
 3200 - 33995-62
 3400 - 35995-65
 3600 - 39995-54
 4000 - 43995-53
 4400 - 45994-41
 4600 - 47994-44
 4800 - 51994-46
 5200 - 59994-49z
 6000 - 63992-11
 6400 - 67992-13
 7200 - 75992-17

CLAREMONT Av. S.

400 - 59928-389z
 600 - 119928-392
 1200 - 159928-395
 2200 - 309931-506
 3200 - 349959-758
 3500 - 389959-756z
 3900 - 469961-782
 4900 - 549963-818z
 5500 - 589963-826
 5900 - 629966-844
 6300 - 689966-845
 6900 - 749966-847b
 7500 - 789970-901b
 7900 - 869970-902a
 8700 - 949972-915
 9500 -1029972-916
 10300 -1069972-918

CLARENCE Av. W.

7100 - 759910-143z
 7600 - 779910-141z

CLARENDON Av. N.

3800 - 3998 even...6-98
 3801 - 3999 odd...6-99
 4000 - 4398 even...3-20
 4001 - 4799 odd...3-21z
 4400 - 4798 even...3-24

CLARK St. N.

0 - 29932-511
 300 - 7998-135
 800 - 11998-129
 1200 - 15998-124
 1600 - 19997-119
 2000 - 22417-109
 2242 - 2398 even...7-108
 2243 - 2399 odd...7-109
 2400 - 25317-113
 2532 - 2798 even...7-112
 2533 - 2799 odd...7-113
 2800 - 29996-78
 3000 - 31156-82
 3116 - 31996-81
 3200 - 34396-85
 3440 - 3498 even...6-84
 3441 - 3499 odd...6-89
 3500 - 35996-89

CLARK St. N. (Cont.)

3600 - 37636-94
 3764 - 37996-93
 3800 - 39996-96
 4000 - 4398 even...6-66
 4001 - 4399 odd...3-19
 4400 - 4598 even...3-18
 4401 - 4799 odd...3-22
 4600 - 4798 even...3-29
 4800 - 5198 even...3-30
 4801 - 5199 odd...3-26
 5200 - 5598 even...3-31
 5201 - 5599 odd...3-34
 5600 - 5998 even...3-32
 5601 - 5999 odd...3-36
 6000 - 6398 even...3-33
 6001 - 6399 odd...3-38
 6400 - 6430 even...1-1
 6401 - 6431 odd...1-2
 6432 - 67991-1
 6800 - 71991-4
 7200 - 75991-6

CLARK St. S.

0 - 9932-513
 100 - 119932-514
 1200 - 179933-522
 1800 - 2198 even...34-523
 1801 - 2199 odd...33-522

CLEAVER St. N.

800 - 119924-313
 1200 - 159924-311

CLEVELAND Av. N.

728 - 9998-133
 1000 - 11998-127
 1200 - 15998-122
 1600 - 17997-118
 1800 - 19997-117
 2000 - 23997-108

CLIFFORD Av. N.

5700 - 579912-154z

CLIFTON Av. N.

1900 - 19997-114
 2000 - 23997-105
 2800 - 31996-80
 3200 - 34996-84
 3600 - 37996-94
 4400 - 47993-23

CLINTON St. N.

0 - 39928-417

CLINTON St. S.

0 - 39928-420
 400 - 79928-423z
 800 - 119928-438z
 1200 - 159928-442z
 1600 - 219931-502

CLOVER St. N.

4000 - 409915-175

CLYBOURN Av. N.

1200 - 13998-122
 1400 - 15688-121
 1569 - 15998-120
 1600 - 17757-115
 1776 - 1798 even...7-114
 1777 - 1799 odd...7-115
 1800 - 19817-114
 1982 - 21637-104
 2164 - 2166 even...7-103
 2165 - 2167 odd...7-104

CLYBOURN Av. N. (Cont.)

2168 - 23997-103
 2400 - 27997-100
 2800 - 29995-60
 3000 - 31995-59

CLYDE Av. S.

6700 - 709943-636
 7100 - 729943-638
 7300 - 749943-641
 7500 - 789943-643
 7900 - 839946-662
 8400 - 869945-659
 8700 - 889948-675
 8900 - 943148-678
 9432 -1029951-702z
 11000 -1299951-700z
 13000 -1379955-719z

COLES Av. S.

7100 - 729943-637
 7300 - 787543-642b
 7876 - 829946-665

COLFAX Av. S.

7400 - 789943-642a
 7900 - 8698 even...46-663
 7901 - 8699 odd...46-664
 8700 - 889946-668z
 8900 - 949948-679z
 9500 - 969951-704z

COLUMBIA Av. W.

1000 - 11991-5b
 1200 - 13991-5a
 1600 - 19491-1
 2000 - 23992-13
 7706 - 77999-140

COLUMBUS Av. W.

2200 - 253166-847b
 2532 - 323170-901b
 3232 - 399970-902b
 4000 - 403170-902c

COLUMBUS Dr. S.

0 - 59932-515
 600 - 119932-516
 1200 - 129933-517

COMMERCIAL Av. S.

7900 - 829946-665
 8300 - 8698 even...46-664
 8301 - 8699 odd...46-666
 8700 - 889946-667
 8900 - 909946-669
 9100 - 924946-671
 9250 - 949948-679z
 9500 -1039951-703
 12600 -1379955-719z

COMMONWEALTH Av. N.

2000 - 23997-109
 2800 - 29996-79

CONCORD Pl. W.

0 - 3997-119
 600 - 7997-116
 800 - 9997-115
 1200 - 159924-308
 2000 - 203924-305z
 2040 - 239924-296
 3600 - 399923-266
 4800 - 519925-324

CONGRESS Parkway E.
0 - 59932-515

CONGRESS Parkway W.
0 - 34932-514
350 - 79928-423z
800 - 99928-422
1000 - 119928-421z
1200 - 139928-408
1400 - 159928-407
1600 - 199928-399z
2000 - 239928-389z
2400 - 259928-390z
2600 - 279927-375z
2800 - 299927-373
3000 - 319927-372
3200 - 339927-369
3400 - 359927-368
3800 - 399926-352
4000 - 419926-350
4200 - 439926-349z
4400 - 454526-348z
4546 - 519925-343
5200 - 599925-341

CONGRESS St. W.
(see Congress Parkway W.)

CONSTANCE Av. S.
6700 - 709943-635
7100 - 729943-639
7300 - 749943-640
7500 - 789943-644
7900 - 809946-662
8100 - 869945-659
8700 - 889948-675
8900 - 943148-678
9432 -1029951-702z

CORBETT St. S.
2400 - 269960-767z

CORLISS Av. S.
10300 -1109950-698z
11500 -1379954-717z

CORNELIA Av. W.
400 - 598 even....6-92
401 - 643 odd....6-87
600 - 798 even....6-91
645 - 799 odd....6-86
800 - 998 even....6-90
801 - 999 odd....6-85
1030 - 1198 even....6-89
1031 - 1199 odd....6-84
1200 - 13996-88
1400 - 15996-70
1600 - 17996-71
1800 - 19995-57
2000 - 21995-56
2200 - 23995-65
2700 - 319921-227
3600 - 399921-228
4000 - 429916-192

CORNELIA Av. W. (Cont.)
4300 - 459916-191
4600 - 519915-179
5200 - 559915-178
5600 - 599915-177
6000 - 639917-202
6400 - 719917-201
7200 - 763117-197
7632 - 799917-196
8000 - 833117-195

CORNELL Av. S.
4700 - 509939-599
5100 - 529941-611
5300 - 549941-612
5500 - 599941-621z
6700 - 709943-635
7100 - 729943-639
7500 - 789943-644
8000 - 869945-659
8700 - 889948-675
8900 - 943148-678

CORTEZ St. W.
1200 - 139924-314
1400 - 159924-313
1600 - 179924-294
2000 - 219924-292
2200 - 239924-304
2400 - 259924-303
2600 - 279924-301
2800 - 319924-285
3200 - 349923-275
4000 - 459923-278
4600 - 489925-333
4900 - 519925-332
5200 - 559925-331

CORTLAND St. W.
1200 - 1398 even....7-104
1201 - 1431 odd....7-114
1400 - 1430 even....7-103
1432 - 179922-264
1800 - 199922-263
2000 - 209922-262
2100 - 239922-260
2400 - 259922-259
2600 - 279922-258
2800 - 299922-257
3000 - 319922-256
3200 - 349922-255
3500 - 359922-252
3600 - 383322-251
3834 - 3898 even....22-251
3835 - 3899 odd....20-226
3900 - 399920-226
4000 - 459920-225
4600 - 479919-220
4800 - 519919-219
5200 - 559925-323
5600 - 639925-322
6400 - 719925-321

COTTAGE Pl. W.
1200 - 159928-418

COTTAGE Grove Av. S.
2200 - 259933-519z
2600 - 309935-549
3100 - 349935-554z
3500 - 369936-559
3700 - 3898 even....36-559
3701 - 3923 odd....36-560
3900 - 4298 even....38-575
3925 - 4299 odd....36-561
4300 - 4598 even....38-584
4301 - 4699 odd....39-593
4600 - 4698 even....38-590
4700 - 5098 even....38-591
4701 - 5099 odd....39-596
5100 - 5298 even....40-601
5101 - 5199 odd....41-608
5201 - 5499 odd....41-616
5300 - 5998 even....40-602
5501 - 5999 odd....41-617
6000 - 6298 even....42-624
6001 - 6299 odd....42-626
6300 - 6698 even....42-625
6301 - 6699 odd....42-627
6700 - 7098 even....42-634
6701 - 7099 odd....69-887
7100 - 7498 even....69-889
7101 - 7499 odd....69-890
7500 - 7898 even....69-893
7501 - 7899 odd....69-894
7900 - 8698 even....44-649
7901 - 8699 odd....44-650
8700 - 8930 even....44-652
8701 - 9399 odd....44-658z
8932 - 9448 even....44-657
9401 - 9499 odd....47-673z
9450 - 9498 even....49-695
9500 - 9938 even....49-682z
9501 -10299 odd....50-697
9940 -10298 even....49-687z
10300 -11098 even....49-688
10301 -11099 odd....50-698z
11100 -11498 even....49-689
11101 -11499 odd....50-699z
11500 -1379954-717z

COUCH Pl. W.
0 - 39932-511
400 - 79928-417

COULTER St. W.
2000 - 209931-510
2100 - 229931-506

COURT Pl. W.
0 - 39932-511
400 - 79928-417

COYLE Av. W.
2400 - 31992-14
7200 - 77999-139

CRANDON Av. S.
6700 - 709943-636
7100 - 729943-638
7300 - 749943-641
7500 - 789943-643

CRANDON Av. S. (Cont.)

7900 - 8545 46-662
 8700 - 8899 48-675
 8900 - 9431 48-678
 9432 - 10299 51-702z
 10300 - 10399 51-701z
 11000 - 12999 51-700z
 13000 - 13799 55-719z

CRAWFORD Av. N. and S.

(see Pulaski Rd. N. and S.)

CREGIER Av. S.

6700 - 7099 43-635
 7300 - 7499 43-640
 7500 - 7899 43-644
 8300 - 8699 45-659
 8700 - 8899 48-675
 8900 - 9431 48-678

CREST LINE St. W.

4000 - 4799 70-902c

CRILLY Ct. N.

1600 - 1999 7-119

CROOKED St. W.

1200 - 1399 7-104

CROSBY St. N.

900 - 1199 8-126

CROWELL St. S.

2600 - 3099 60-768

CRYSTAL St. W.

1200 - 1399 24-312
 1600 - 2099 24-309
 2100 - 2199 24-300
 2600 - 2799 24-301
 3200 - 3499 23-274
 4000 - 4599 23-277
 4600 - 4899 25-329
 4900 - 5199 25-328
 5200 - 5599 25-327

CULLERTON St. E.

0 - 599 33-517

CULLERTON St. W.

0 - 119 33-522
 120 - 299 34-523
 300 - 599 31-502
 800 - 999 31-500
 1000 - 1099 31-499
 1100 - 1199 31-497
 1200 - 1499 31-496
 1500 - 1599 31-495
 1600 - 1799 31-509
 1800 - 2099 31-508
 2100 - 2399 31-505
 2400 - 2499 31-504
 2500 - 2799 30-471
 2800 - 2899 30-472

CULLERTON St. W. (Cont.)

2900 - 3099 30-487
 4000 - 4599 29-462

CULLOM Av. W.

800 - 1041 3-20
 1422 - 1599 6-66
 1600 - 1799 6-67
 1800 - 1999 5-52
 2000 - 2399 5-53
 2400 - 2599 5-51
 2600 - 3199 16-190
 3200 - 3599 16-189
 3600 - 3999 16-188
 4000 - 4231 16-183
 4232 - 4699 16-180
 4800 - 5199 15-174
 5200 - 5599 15-170
 5600 - 5999 15-169
 6000 - 6399 15-168

CUYLER Av. W.

800 - 1041 3-20
 1300 - 1599 6-66
 1800 - 1999 5-52
 2000 - 2399 5-53
 2400 - 2631 5-51
 3200 - 3599 16-189
 4618 - 4799 15-175
 4800 - 5199 15-174
 5200 - 5599 15-170
 6000 - 6399 15-168

CYRIL Av. S.

7100 - 7199 43-639

DAKIN St. W.

800 - 999 6-98
 1000 - 1099 6-97
 2400 - 2599 5-58
 3600 - 3999 16-185
 4800 - 5199 15-173
 5200 - 5599 15-172
 5600 - 5999 15-171
 6000 - 6399 17-200
 6400 - 7199 17-199

DAMEN Av. N.

0 - 98 even... 28-412
 1 - 99 odd... 28-413
 100 - 398 even... 28-377z
 101 - 399 odd... 28-378z
 400 - 798 even... 24-289
 401 - 799 odd... 24-290
 800 - 1198 even... 24-292
 801 - 1199 odd... 24-293
 1200 - 1599 24-309
 1600 - 1830 even... 24-305z
 1601 - 1799 odd... 24-306
 1801 - 1999 odd... 22-263
 1832 - 1998 even... 22-262
 2000 - 2398 even... 22-248
 2001 - 2399 odd... 22-261
 2400 - 2599 22-243

DAMEN Av. N. (Cont.)

2600 - 2799 7-100
 2800 - 3198 even... 5-60
 2801 - 3199 odd... 5-61
 3200 - 3398 even... 5-63
 3201 - 3399 odd... 5-64
 3400 - 3598 even... 5-56
 3401 - 3599 odd... 5-57
 3600 - 3998 even... 5-54
 3601 - 3999 odd... 5-55
 4000 - 4398 even... 5-53
 4001 - 4399 odd... 5-52
 4400 - 4598 even... 4-41
 4401 - 4599 odd... 4-42
 4600 - 4798 even... 4-44
 4601 - 4799 odd... 4-45
 4800 - 5199 4-46
 5200 - 5999 4-49z
 6000 - 6399 2-11
 6400 - 6799 2-13
 6800 - 7199 1-4
 7200 - 7599 1-6

DAMEN Av. S.

0 - 398 even... 28-410z
 1 - 399 odd... 28-413
 400 - 598 even... 28-389z
 401 - 599 odd... 28-399z
 600 - 999 28-401z
 1000 - 1199 28-431z
 1200 - 1599 28-403
 1600 - 2199 31-508
 2200 - 2999 31-510
 3000 - 3498 even... 59-758
 3001 - 3499 odd... 59-752
 3500 - 3598 even... 59-756z
 3501 - 3599 odd... 59-755
 3600 - 3699 59-755
 3700 - 3898 even... 59-756z
 3701 - 3899 odd... 59-755
 3900 - 4699 61-782
 4700 - 5098 even... 61-789z
 4701 - 5099 odd... 61-790
 5100 - 5498 even... 61-806
 5101 - 5499 odd... 61-807
 5500 - 6298 even... 67-848z
 5501 - 5899 odd... 67-853
 5901 - 6299 odd... 67-852
 6300 - 6898 even... 67-850
 6301 - 6899 odd... 67-851
 6900 - 7099 67-865z
 7100 - 7499 67-866
 7500 - 7899 71-904
 7900 - 8199 71-905
 8200 - 8699 71-913
 8700 - 9499 72-915
 9500 - 10098 72-916
 9501 - 10099 72-917

DANTE Av. S.

6300 - 6699 42-633
 6700 - 7099 43-645
 7100 - 7499 43-646
 7500 - 7711 43-647

DANTE - DIVERSEY

DANTE Av. S. (Cont.)

7712 - 789945-660
 7900 - 869945-661
 8700 - 889948-676
 8900 - 919948-677

DAUPHIN Av. S.

8700 - 889944-658z
 8900 - 9398 even...44-658z
 8901 - 9399 odd...47-673z
 9940 - 1029949-687z
 10300 - 1109949-688

DAVLIN Ct. N.

3000 - 319921-231

DAVOL St. S.

11200 - 1189975-933

DAWSON Av. N.

2800 - 319921-232

DAYTON St. N.

1200 - 15998-120
 1600 - 19997-115
 2000 - 23997-106
 2400 - 27997-111
 2800 - 31996-81
 3200 - 34996-85
 4000 - 43993-20

DEAN St. N.

1300 - 149924-310

DEARBORN Parkway N.

(see Dearborn St. N.)

DEARBORN St. N.

0 - 29932-511
 300 - 798 even...8-135
 301 - 799 odd...8-136
 800 - 1198 even...8-129
 801 - 1199 odd...8-130
 1200 - 15998-124

DEARBORN St. S.

0 - 9932-513
 100 - 119932-514
 1200 - 219933-522
 2200 - 259933-521
 2600 - 309935-539z
 3100 - 349935-541z
 3500 - 389935-542
 3900 - 429938-579
 4300 - 449938-580
 4500 - 469938-573
 4700 - 509938-574
 5100 - 549940-600

DE KALB St. W.

2000 - 219938-401z

DE KOVEN St. W.

300 - 79928-438z

DELAWARE Pl. E.

0 - 1438-131
 144 - 4998-132

DELAWARE Pl. W.

0 - 378-130
 38 - 1998-129
 432 - 5998-133

DELPHIA Av. N.

4400 - 479976-LDT 89
 5000 - 519976-LDT 89

DEMING Pl. W.

0 - 4997-113
 500 - 598 even...7-112
 501 - 599 odd...7-113
 600 - 7997-112
 4100 - 459920-222
 4600 - 479919-215
 4800 - 519919-214
 5200 - 559919-213

DENVER Av. S.

400 - 119928-390z

DEPOT Pl. W.

300 - 79928-442z

DE SAIBLE St. W.

100 - 39934-534z

DESPLAINES St. N.

0 - 39928-417
 400 - 79924-320

DESPLAINES St. S.

0 - 39928-420
 400 - 79928-423z
 800 - 119928-438z
 1600 - 219931-501

DEVON Av. W.

970 - 1199 (see Sheridan Rd. W.)
 1200 - 1398 even...1-5a
 1201 - 1599 odd...3-38
 1400 - 1498 even...1-3
 1500 - 1598 even...1-2
 1600 - 1898 even...1-1
 1601 - 1799 odd...3-33
 1801 - 2399 odd...2-11
 1900 - 2398 even...2-13
 2400 - 3198 even...2-12
 2401 - 2799 odd...2-9
 2801 - 3199 odd...2-10
 3200 - 4998 even...N.C.
 3201 - 3299 odd...2-10
 3301 - 3899 odd...13-159a
 3901 - 4799 odd...12-155
 4801 - 4999 odd...12-154z
 5000 - 549912-154z
 5500 - 551912-152
 5520 - 6398 even...N.C.
 5521 - 6099 odd...12-152
 6101 - 6199 odd...11-151
 6201 - 6399 odd...10-146
 6400 - 719910-144
 7200 - 72559-139
 7256 - 72999-140
 7300 - 7798 even...9-140
 7301 - 7599 odd...10-143z
 7601 - 7799 odd...10-141z

DEWITT Pl. N.

400 - 9998-132

DEXTER PARK Av. S.

4100 - 429961-785z
 4300 - 469961-796

DICKENS Av. W.

0 - 3997-109
 400 - 5997-108

DICKENS Av. W. (Cont.)

600 - 7997-107
 800 - 9997-106
 1000 - 11997-105
 1200 - 13997-104
 1400 - 14997-103
 1500 - 199922-261
 2000 - 219922-248
 2200 - 239922-247
 2800 - 299922-244
 3000 - 319922-234
 3200 - 349922-233
 3500 - 359922-230
 3600 - 390922-249
 3910 - 3998 even...22-249
 3911 - 3999 odd...20-224
 4000 - 459920-224
 4600 - 479919-220
 4800 - 519919-219
 5200 - 559919-218
 5600 - 639919-217
 6400 - 659919-216
 6700 - 719925-321

DICKENS Blvd. W.

(see Dickens Av. W.)

DICKINSON Av. N.

4100 - 419915-174

DISTRICT Blvd. W.

4000 - 459957-736

DIVERSEY Av. W.

0 - 2399 (see Diversey Parkway)
 2400 - 2798 even...21-235
 2401 - 2599 odd...22-242
 2601 - 2799 odd...22-241
 2800 - 2898 even...21-234
 2801 - 2999 odd...22-240
 2900 - 3198 even...21-233
 3001 - 3199 odd...22-239
 3200 - 3598 even...21-232
 3201 - 3599 odd...22-238
 3600 - 3998 even...21-231
 3601 - 3999 odd...22-237
 4000 - 4198 even...21-230
 4001 - 4199 odd...22-236
 4200 - 4598 even...20-221
 4201 - 4599 odd...20-222
 4600 - 4798 even...19-210
 4601 - 4799 odd...19-215
 4800 - 5198 even...19-209
 4801 - 5199 odd...19-214
 5200 - 5598 even...19-208
 5201 - 5599 odd...19-213
 5600 - 6398 even...19-207
 5601 - 6399 odd...19-212
 6400 - 6598 even...19-206z
 6401 - 6599 odd...19-206z
 6600 - 7198 even...18-203
 6601 - 7199 odd...18-204

DIVERSEY Parkway W.

0 - 630 even...6-79
 1 - 631 odd...7-113
 632 - 798 even...6-78
 633 - 799 odd...7-112
 800 - 998 even...6-81
 801 - 999 odd...7-111
 1000 - 1198 even...6-80
 1001 - 1199 odd...7-110
 1200 - 1398 even...6-74
 1201 - 1399 odd...7-102
 1400 - 1598 even...6-73
 1401 - 1599 odd...7-101

DIVERSEY Parkway W. (Cont.)

1600 - 1798 even...6-72
 1601 - 2199 odd...7-100
 1800 - 1998 even...5-61
 2000 - 2198 even...5-60
 2200 - 2398 even...21-235
 2201 - 2399 odd...22-243
 2400 - 7199 (see Diversey Av. W.)

DIVERSEY SCHOOL Ct. W.

1000 - 11997-110

DIVISION St. E.

0 - 198 even...8-125
 1 - 199 odd...8-131

DIVISION St. W.

0 - 138 even...8-124
 1 - 37 odd...8-130
 39 - 199 odd...8-129
 140 - 398 even...8-123
 201 - 339 odd...8-128
 341 - 599 odd...8-127
 400 - 598 even...8-122
 600 - 798 even...8-121
 601 - 1199 odd...8-126
 800 - 1198 even...8-120
 1200 - 1398 even...24-312
 1201 - 1213 odd...24-315
 1215 - 1399 odd...24-314
 1400 - 1598 even...24-311
 1401 - 1599 odd...24-313
 1600 - 2098 even...24-309
 1601 - 1799 odd...24-294
 1801 - 1999 odd...24-293
 2001 - 2099 odd...24-292
 2100 - 219924-300
 2200 - 2398 even...24-299
 2201 - 2399 odd...24-304
 2400 - 2598 even...24-298
 2401 - 2599 odd...24-303
 2600 - 279924-301
 2800 - 319924-285
 3200 - 3498 even...23-274
 3201 - 3499 odd...23-275
 3500 - 3598 even...23-269
 3501 - 3599 odd...23-271
 3600 - 3998 even...23-268
 3601 - 3999 odd...23-270
 4000 - 4598 even...23-277
 4001 - 4599 odd...23-278
 4600 - 4898 even...25-329
 4601 - 4899 odd...25-333
 4900 - 5198 even...25-328
 4901 - 5199 odd...25-332
 5200 - 5598 even...25-327
 5201 - 5599 odd...25-331
 5600 - 5998 even...25-326
 5601 - 5999 odd...25-330

DOBSON Av. S.

7100 - 749969-890
 7500 - 789969-894
 7900 - 869944-650
 8700 - 949947-673z
 9500 -1029950-697
 12400 -1379954-717z

DOMINICK St. N.

2000 - 23997-103

DORCHESTER Av. S.

4700 - 5098 even...39-598
 4701 - 5099 odd...39-599

DORCHESTER Av. S. (Cont.)

5100 - 5198 even...41-610
 5101 - 5199 odd...41-611
 5200 - 5498 even...41-614
 5201 - 5511 odd...41-613z
 5500 - 5998 even...41-619
 5513 - 5999 odd...41-620z
 6000 - 619942-630
 6200 - 6298 even...42-630
 6201 - 6299 odd...42-632
 6300 - 6598 even...42-631
 6301 - 6599 odd...42-633
 6600 - 669942-633
 6700 - 709943-645
 7100 - 749943-646
 7500 - 764943-647
 7900 - 869945-661
 8700 - 889948-676
 8900 - 899948-677
 9500 -1029950-697

DOTY Av. S.

10300 -11098 even...50-698z
 10301 -12999 odd...51-700z
 11100 -11498 even...50-699z
 11500 -12998 even...54-717z

DOUGLAS Blvd. W.

2800 - 319929-454
 3200 - 339929-452
 3400 - 359929-450b
 3600 - 379929-450a
 (st. continues as 14th St. W.)

DOVER St. N.

4400 - 47993-22

DOWAGIAC Av. N.

6700 - 679912-154z

DRAKE Av. N.

400 - 79923-280
 800 - 119923-271
 1600 - 179923-267
 1800 - 199922-252
 2000 - 239922-250
 2400 - 279922-238
 2800 - 319921-232
 3200 - 359921-229
 3600 - 399916-186
 4000 - 439916-189
 4400 - 479914-163
 4800 - 502114-166
 5022 - 559913-157
 5600 - 599913-159b
 6000 - 639913-159a

DRAKE Av. S.

1200 - 159929-450b
 1600 - 189929-451
 1900 - 2198 even...29-466
 1901 - 2199 odd...29-467
 2200 - 259930-483z
 2600 - 309930-490
 3900 - 469958-743z
 10300 -1069974-929a
 10700 -1109974-929b
 11100 -1169974-929c

DRAPER St. W.

1200 - 13317-102

DREW St. S.

10300 -1069972-919
 10700 -1109975-932

DREXEL Av. S.

3900 - 5099 (see Drexel Blvd. S.)
 5100 - 519941-608
 5200 - 549941-616
 5500 - 599941-617
 6000 - 629942-626
 6300 - 669942-627
 7100 - 749969-890
 7500 - 789969-894
 7900 - 869944-650
 9000 - 949947-673z
 9500 -1029950-697
 12100 -1379954-717z

DREXEL Blvd. S.

3900 - 392336-560
 3924 - 429936-561
 4300 - 469939-593
 4700 - 509939-596
 5100 -13799 (see Drexel Av. S.)

DREXEL Sq. Dr. E.

800 - 99941-608

DRUMMOND Pl. W.

0 - 5997-113
 600 - 7997-112
 1000 - 11997-110
 3200 - 359922-238
 4100 - 459920-222
 4800 - 519919-214
 5200 - 559919-213

DUNBAR Av. S.

9200 - 929949-681z

EARLY Av. W.

1200 - 14993-36

EAST CIRCLE Av. N.

5600 - 609910-143z

EAST END Av. S.

4700 - 509939-599
 6700 - 709943-635
 7100 - 729943-639
 7300 - 749943-640
 7500 - 789943-644
 7900 - 799946-662
 8000 - 869945-659
 8700 - 889948-675
 8900 - 943148-678

EASTLAKE Terrace N.

7200 - 75991-7
 7600 - 77991-8

EASTMAN St. W.

800 - 11998-120

EAST RIVER Rd. N.

4400 - 479976-LDT 89
 4800 - 5130 even...76-LDT 89
 4801 - 5131 odd...N.C.
 5132 - 519976-LDT 89
 5200 - 5498 even...76-LDT 89
 5201 - 5499 odd...N.C.
 5500 - 559976-LDT 89
 5600 - 5698 even...76-LDT 89
 5601 - 5699 odd...N.C.
 5700 - 599976-LDT 89

EAST VIEW PARK S.

5400 - 549941-612

EASTWOOD - EMERALD

EASTWOOD Av. W.

800 - 9993-24
 2000 - 23994-44
 2400 - 27994-43
 2800 - 319914-164
 3200 - 359914-163
 3600 - 399914-162
 4000 - 419914-161
 5600 - 599915-169
 6000 - 639915-168

EBERHART Av. S.

3100 - 349935-554z
 3900 - 409938-576
 6000 - 629942-623
 6300 - 669942-625
 6700 - 679942-634
 6800 - 709969-886
 7100 - 749969-889
 7500 - 789969-893
 7900 - 869944-649
 8700 - 929944-657
 9300 - 949949-695
 9940 -1029949-687z
 10300 -1109949-688
 11100 -1119949-689

EDBROOKE Av. S.

10300 -1109949-688
 11100 -1149949-689
 11900 -1299953-713

EDDY St. W.

1000 - 11996-89
 1200 - 13996-88
 1800 - 19995-57
 2700 - 319921-227
 3200 - 359921-229
 3600 - 399921-228
 4000 - 429916-192
 4600 - 519915-179
 5200 - 559915-178
 5600 - 599915-177
 6000 - 639917-202

EDGEBROOK Terrace N.

6700 - 679912-152

EDGEWATER Av. W.

1200 - 15493-36
 1550 - 17993-32

EDMAIRE St. W.

1600 - 239975-933

EDMUNDS St. W.

5445 - 5599 odd.....11-150
 5446 - 5598 even.....11-149

EDWARD Ct. N.

2100 - 21997-107

EGGLESTON Av. S.

5500 - 629968-877
 6300 - 669968-880
 6700 - 709968-879
 7100 - 739968-884
 7400 - 7498 even.....68-884
 7401 - 7499 odd.....69-899
 7500 - 789969-900
 7900 - 829944-656z
 8700 - 909971-910
 9100 - 949973-925
 9500 -1029973-924
 10300 -1099949-694

EGGLESTON Av. S. (Cont.)

11100 -1149949-693
 11500 -1189953-714
 11900 -1299953-715

ELAINE Pl. N.

3400 - 34996-86

ELBRIDGE Av. N.

3000 - 319921-232

ELEANOR St. S.

2500 - 269960-768
 2700 - 279960-769

ELLAS Ct. S.

2600 - 309960-768

ELIZABETH St. N.

0 - 39928-415
 400 - 79924-317
 800 - 119924-314

ELIZABETH St. S.

4700 - 509961-799
 5100 - 549961-809z
 5500 - 589967-860
 5900 - 629967-861
 6300 - 669967-862
 6700 - 709967-868
 7800 - 829971-912a
 8300 - 869971-912d
 8700 - 889971-911
 8900 - 949973-926
 9900 -1029973-923b
 10300 -1069973-927
 11100 -1149975-935
 11500 -1229953-711

ELK GROVE Av. N.

1400 - 159924-310

ELLEN St. W.

1700 - 209924-309

ELLIOTT Av. S.

8100 - 819945-659

ELLIS Av. S.

2600 - 309935-549
 3100 - 349935-554z
 3500 - 3698 even.....36-559
 3501 - 3699 odd.....36-558
 3700 - 392336-560
 3924 - 4298 even.....36-561
 3925 - 4299 odd.....36-562
 4300 - 4698 even.....39-593
 4301 - 4699 odd.....39-594
 4700 - 5098 even.....39-596
 4701 - 5099 odd.....39-597
 5100 - 5198 even.....41-608
 5101 - 5199 odd.....41-609
 5200 - 5498 even.....41-616
 5201 - 5499 odd.....41-615
 5500 - 5998 even.....41-617
 5501 - 5999 odd.....41-618
 6000 - 6298 even.....42-626
 6001 - 6299 odd.....42-628
 6300 - 6698 even.....42-627
 6301 - 6699 odd.....42-629
 7100 - 749969-890
 7500 - 789969-894
 7900 - 869944-650
 8700 - 949947-673z

ELLIS Av. S. (Cont.)

9500 -1029950-697
 12300 -1379954-717z

ELLIS PARK S.

3600 - 369936-559

ELM St. E.

0 - 1998-131

ELM St. W.

0 - 378-130
 38 - 1998-129
 200 - 3398-128
 340 - 5998-127
 600 - 11318-126

ELMDALE Av. W.

1200 - 12313-38
 1232 - 1598 even.....3-38
 1233 - 1599 odd.....3-36

ELSTON Av. N.

800 - 99924-315
 1000 - 1198 even.....24-314
 1001 - 1199 odd.....24-315
 1200 - 159924-312
 1600 - 179924-308
 1800 - 199922-264
 2000 - 239922-261
 2400 - 279922-243
 2800 - 318121-235
 3182 - 3198 even.....21-234
 3183 - 3199 odd.....21-235
 3200 - 355921-227
 3560 - 359921-229
 3600 - 393516-186
 3936 - 399916-185
 4000 - 434116-188
 434216-183
 434316-188
 4344 - 439916-183
 4400 - 4708 even.....16-180
 4401 - 4709 odd.....14-161
 4710 - 479916-181
 4800 - 505914-160
 5060 - 529912-153
 5300 - 5498 even.....11-150
 5301 - 5499 odd.....11-151
 5500 - 598311-151
 5984 - 619910-146

EMERALD Av. S.

2500 - 259960-760
 2600 - 309960-765
 3100 - 329960-773
 3300 - 339960-771z
 3400 - 349960-778
 3500 - 389960-780
 3900 - 429961-794z
 4300 - 469961-797
 5100 - 549961-805
 5500 - 589968-875
 5900 - 629968-876
 6300 - 669968-880
 6700 - 709968-879
 7100 - 759968-884
 7600 - 789971-908
 7900 - 869971-909
 8700 - 909971-910
 9100 - 949973-925
 9500 -1029973-924
 10300 -1109949-694
 11100 -1149949-693
 11500 -1189953-714
 11900 -1299953-715

EMMETT St. N.

2600 - 279922-238

ENGLEWOOD Av. W.

200 - 59968-877

600 - 79968-876

ERIE St. E.

0 - 1318-137

132 - 5998-132

ERIE St. W.

0 - 378-136

38 - 1998-135

200 - 6198-134

620 - 79924-320

800 - 119924-318z

1200 - 139924-317

1400 - 159924-316

1600 - 179924-291

1800 - 199924-290

2000 - 219924-289

2200 - 239924-288

2400 - 279924-287

3400 - 399923-280

4600 - 489925-337

4900 - 519925-336

5600 - 599925-334

ERNST Ct. N.

800 - 8998-131

ESCANABA Av. S.

7810 - 789943-642a

7900 - 8298 even...46-664

7901 - 8299 odd...46-665

8300 - 869946-664

8700 - 889946-667

8900 - 909946-669

9300 - 9499 (see Escanaba Blvd. S.)

9500 -1059951-703

12600 -1379955-719z

ESCANABA Blvd. S.

7810 - 9099 (see Escanaba Av. S.)

9300 - 949948-679z

9500 -1059951-703

10600 -13799 (see Escanaba Av. S.)

ESMOND St. S.

10700 -1104375-932

11044 -1189975-933

ESSEX Av. S.

7300 - 789943-642a

7900 - 869946-663

8700 - 874546-668z

8746 - 949948-679z

ESTES Av. W.

1300 - 13991-5a

1400 - 15991-3

1600 - 20591-4

2060 - 23992-15

2400 - 31992-14

5800 - 639912-152

7200 - 77999-139

EUCLID Av. S.

6700 - 709943-635

7100 - 729943-639

7300 - 749943-640

7500 - 789943-644

7900 - 821946-662

8220 - 869945-659

EUCLID Av. S. (Cont.)

8700 - 889948-675

8900 - 943148-678

9432 -1029951-702z

EUCLID Parkway S.

7300 - 749943-640

EUGENIE St. W.

0 - 3997-119

400 - 5997-118

EVANS Av. S.

3900 - 429938-575

4300 - 459938-584

4600 - 469938-590

4700 - 509938-591

6000 - 629942-624

6300 - 669942-625

6700 - 699942-634

7100 - 749969-889

7500 - 789969-893

7900 - 869944-649

8932 - 941544-657

10300 -1109950-698z

11500 -1379954-717z

EVERELL Av. W.

7000 - 759910-143z

EVERETT Av. S.

5300 - 549941-612

5500 - 559941-621z

EVERGREEN Av. W.

140 - 3998-123

400 - 5998-122

600 - 7998-121

800 - 11998-120

1200 - 139924-312

1600 - 169924-310

1700 - 209924-309

2100 - 219924-300

2600 - 2798 even...24-286

2601 - 2799 odd...24-301

3200 - 349923-274

3500 - 359923-269

EWING Av. S.

9100 - 929946-671

9300 - 949952-705

9500 -10298 even...52-706

9501 -10299 odd...52-705

10300 -10998 even...52-707z

10301 -10799 odd...52-708

10801 -11799 odd...52-709z

11000 -11798 even...52-710z

11800 -1379955-718z

EXCHANGE Av. S.

7100 - 729943-637

7300 - 7898 even...43-642a

7301 - 7899 odd...43-642b

7900 - 829946-665

8300 - 869946-664

8700 - 889946-667

8900 - 909946-669

9100 - 921946-671

9220 - 929948-679z

9500 -1059951-703

12600 -1379955-719z

EXCHANGE Av. W.

800 - 159961-785z

EXCHANGE Ct. N.

0 - 29932-511

FAIR Pl. W.

600 - 7998-121

FAIRBANKS Ct. N.

400 - 9998-132

FAIRFIELD Av. N.

100 - 39927-360

800 - 133124-301

1332 - 159924-286

1600 - 179924-284

1800 - 199922-258

2400 - 279922-241

2800 - 319921-235

4800 - 55994-47

5600 - 63992-9

6400 - 67992-12

7200 - 75992-16

FAIRFIELD Av. S.

400 - 99927-375z

1000 - 119929-456

1200 - 159929-457

1600 - 189929-459

1900 - 219930-471

3900 - 449958-747

4500 - 469958-746

4700 - 489958-750z

4900 - 509963-816z

5100 - 549963-823

5500 - 589963-824

5900 - 629966-843

6300 - 649966-842

6500 - 669966-846a

6700 - 709966-846b

7100 - 749966-847b

7900 - 869970-902a

9900 -1029972-920

10300 -1069972-921

10700 -1109975-930

11100 -1149975-931

FARGO Av. W.

1300 - 15991-7

1600 - 21271-6

2400 - 31992-16

7200 - 77619-138

FARRAGUT Av. W.

1200 - 14993-34

1500 - 17993-31

1800 - 23994-49z

2400 - 27994-47

2800 - 30994-48

5100 - 559911-150

6400 - 719910-145y

7200 - 829910-142z

FARRELL St. S.

2600 - 309960-768

FARWELL Av. W.

1000 - 11991-5b

1200 - 13991-5a

1400 - 15991-3

1600 - 19991-4

2000 - 23992-15

2400 - 31992-14

7200 - 77999-139

FEDERAL St. S.

100 - 119932-514

1200 - 219933-522

2200 - 2598 even...34-524

2201 - 2599 odd...33-521

FEDERAL St. S. (Cont.)

2600 - 3099 35-539z
 3500 - 3898 even... 34-534z
 3501 - 3899 odd... 35-542
 3900 - 4299 38-579
 4300 - 4499 38-580
 4500 - 4699 38-573
 4700 - 5099 38-574
 5100 - 5499 40-600

FELTON Ct. N.

900 - 1199 8-127

FERDINAND St. W.

1600 - 1799 24-291
 1800 - 1999 24-290
 2000 - 2199 24-289
 2200 - 2399 24-288
 2800 - 3199 23-282
 3200 - 3399 23-281
 3400 - 3999 23-280
 4600 - 4899 25-337
 4900 - 5199 25-336
 5200 - 5599 25-335

FERN Ct. N.

1600 - 1799 7-118

FIELDING Av. S.

7700 - 7899 69-900

FIFTH Av. W.

2800 - 2999 27-373
 3000 - 3199 27-372
 3200 - 3399 27-369
 3400 - 3599 27-368
 3600 - 3799 27-363z
 3916 - 3999 26-354
 4000 - 4299 26-353z
 4300 - 4598 even... 26-353z
 4301 - 4599 odd... 29-444
 4600 - 5199 25-344
 5200 - 5599 25-342

FILLMORE St. W.

1200 - 1399 28-429
 1400 - 1599 28-428
 1600 - 2299 28-431z
 2400 - 2599 28-390z
 2800 - 2999 29-455
 3000 - 3199 29-449
 3200 - 3399 29-448
 3400 - 3599 29-447
 3600 - 3799 29-446
 3800 - 3999 29-445
 4000 - 4599 29-444
 5200 - 5999 25-342

FITCH Av. W.

2400 - 3199 2-14
 5800 - 6399 12-152
 7200 - 7799 9-139

FLETCHER St. W.

800 - 999 6-81
 1200 - 1399 6-74
 1400 - 1599 6-73
 1600 - 1799 6-72
 1800 - 1999 5-61
 2000 - 2199 5-60
 2200 - 2511 5-59
 2600 - 2799 21-235
 2800 - 2899 21-234
 2900 - 3199 21-233
 4000 - 4299 21-230
 4800 - 5199 19-209

FLETCHER St. W. (Cont.)

5200 - 5599 19-208
 5600 - 6399 19-207
 6600 - 7199 18-203

FLOURNOY St. W.

1200 - 1399 28-408
 1400 - 1599 28-407
 1600 - 2299 28-401z
 2300 - 2399 28-392
 2400 - 2599 28-390z
 2600 - 2799 27-375z
 2800 - 2999 27-367
 3000 - 3199 27-366
 3200 - 3399 27-365
 3400 - 3599 27-364
 3600 - 3799 27-363z
 3800 - 3999 26-354
 4000 - 4399 26-353z
 4600 - 5199 25-344
 5200 - 5599 25-342

FORD Av. S.

2200 - 2299 31-502

FOREST Av. S.

9120 - 9499 49-681z
 9500 - 9939 49-682z
 9940 - 10299 49-687z
 10300 - 11099 49-688
 11100 - 11499 49-689
 13400 - 13799 54-717z

FOREST GLEN Av. N.

5200 - 5605 12-153
 5606 - 5765 12-154z
 5766 - 5768 even... 12-154z
 5767 - 5769 odd... 12-155
 5770 - 6399 12-155

FOREST PRESERVE Av. W.

7300 - 7645 17-194
 7646 - 7899 17-193z
 7900 - 7999 17-196
 8000 - 8331 17-195
 8332 - 8799 76-LDT 89

FORESTVIEW Av. N.

4400 - 4599 76-LDT 89

FORRESTVILLE Av. S.

4300 - 4599 38-583
 4600 - 4899 38-589
 4900 - 5099 38-592
 11100 - 11499 50-699z
 11500 - 13799 54-717z

FOSTER Av. W.

600 - 1198 even... 3-35
 601 - 999 odd... 3-28
 1001 - 1199 odd... 3-27
 1200 - 1498 even... 3-34
 1201 - 1499 odd... 3-26
 1500 - 1798 even... 3-31
 1501 - 1799 odd... 3-30
 1800 - 2398 even... 4-49z
 1801 - 2399 odd... 4-46
 2400 - 2799 4-47
 2800 - 3023 4-48
 3024 - 3199 13-158
 3200 - 3815 13-157
 3816 - 3899 14-165
 3900 - 3998 even... 13-157
 3901 - 3999 odd... 14-165
 4000 - 4199 13-156
 4200 - 4798 even... 13-156
 4201 - 4799 odd... 14-160

FOSTER Av. W. (Cont.)

4800 - 5099 12-153
 5100 - 5599 11-150
 5600 - 5699 11-148
 5700 - 5999 11-149
 6000 - 6399 11-147
 6400 - 7198 even... 10-145y
 6401 - 7199 odd... 10-145z
 7200 - 7598 even... 10-142z
 7201 - 7599 odd... 10-N.C.
 7600 - 7699 10-142z
 7700 - 7998 even... 10-142z
 7701 - 7999 odd... N.C.
 8000 - 8199 10-142z
 8200 - 8298 even... 10-142z
 8201 - 8299 odd... N.C.
 8500 - 8598 even... N.C.
 8501 - 8599 odd... 76-LDT 89

FOSTER Dr. W.

(see Foster Av. W.)

FOSTER Pl. W.

7100 - 7199 10-145z

FRANCIS Pl. W.

2600 - 2799 22-245

FRANCISCO Av. N.

0 - 99 27-371
 100 - 399 27-359
 800 - 999 24-302
 1000 - 1599 24-285
 1600 - 1799 24-283
 1800 - 1999 22-257
 2400 - 2799 22-240
 2800 - 3198 even... 21-233
 2801 - 3199 odd... 21-234
 3200 - 3599 21-227
 3600 - 3999 16-187
 4000 - 4399 16-190
 4400 - 4799 14-164
 4800 - 5599 4-48
 5600 - 6399 2-10
 6400 - 6799 2-12
 6800 - 7199 2-14
 7200 - 7599 2-16

FRANCISCO Av. S.

0 - 599 27-373
 600 - 999 27-367
 1000 - 1199 29-455
 2400 - 2599 30-489
 3500 - 3899 58-740
 3900 - 4499 58-745
 4500 - 4699 58-746
 5100 - 5499 63-821
 5500 - 5899 63-822
 5900 - 6299 66-841
 6300 - 6499 66-842
 6500 - 6699 66-846a
 7100 - 7499 66-847a
 7900 - 8699 70-902a
 10232 - 10699 72-921

FRANKLIN Blvd. W.

2800 - 3199 23-282
 3200 - 3399 23-281
 3400 - 3999 23-280
 (st. continues as Ferdinand St. W.)

FRANKLIN St. N.

0 - 299 32-511
 300 - 899 8-134
 900 - 1199 8-128

FRANKLIN St. S.
0 - 9932-513
100 - 119932-514

FREMONT St. N.
1200 - 15998-120
1600 - 19997-115
2000 - 23997-106
3500 - 35996-90
3600 - 37996-95
3800 - 39996-98

FRONT Av. S.
11100 -1149949-689
11500 -1189953-712
11900 -1299953-713

FRONTENAC Av. S.
6000 - 609968-877

FRONTIER Av. N.
1200 - 15998-121
3800 - 39996-99

FRY St. W.
700 - 119924-315
1200 - 139924-314
1400 - 159924-313

FULLER St. W.
1300 - 152960-769

FULLERTON Av. W.
0 - 598 even...7-113
1 - 429 odd...7-109
431 - 599 odd...7-108
600 - 798 even...7-112
601 - 799 odd...7-107
800 - 998 even...7-111
801 - 999 odd...7-106
1000 - 1198 even...7-110
1001 - 1199 odd...7-105
1200 - 1398 even...7-102
1201 - 1399 odd...7-104
1400 - 1598 even...7-101
1401 - 1849 odd...7-103
1600 - 1848 even...7-100
1850 - 2398 even...22-243
1851 - 1999 odd...22-261
2001 - 2199 odd...22-248
2201 - 2399 odd...22-247
2400 - 2598 even...22-242
2401 - 2599 odd...22-246
2600 - 2798 even...22-241
2601 - 2799 odd...22-245
2800 - 2998 even...22-240
2801 - 2999 odd...22-244
3000 - 3198 even...22-239
3001 - 3199 odd...22-254
3200 - 3598 even...22-238
3201 - 3499 odd...22-253
3501 - 3599 odd...22-250
3600 - 3998 even...22-237
3601 - 3999 odd...22-249
4000 - 4024 even...22-236
4001 - 4599 odd...20-223
4026 - 4598 even...20-222
4600 - 4798 even...19-215
4601 - 4799 odd...19-220
4800 - 5198 even...19-214
4801 - 5199 odd...19-219
5200 - 5598 even...19-213
5201 - 5599 odd...19-218
5600 - 6398 even...19-212
5601 - 6399 odd...19-217
6400 - 653519-206z
6536 - 7099 (see Grand Av. W.)

FULLERTON Parkway W.
0 - 598 even...7-113
1 - 429 odd...7-109
431 - 599 odd...7-108
600 - 798 even...7-112
601 - 799 odd...7-107
(st. continues as Fullerton Av. W.)

FULTON Blvd. W.
(see Fulton St. W.)

FULTON MARKET W.
400 - 79928-417
800 - 119928-416
1200 - 159928-415
1600 - 5999 (see Fulton St. W.)

FULTON St. W.
400 - 79928-417
800 - 1199 (see Fulton Market W.)
1200 - 159928-415
1600 - 199928-378z
2000 - 239928-377z
2400 - 259928-376z
2600 - 279927-360
2800 - 319927-359
3200 - 339927-358
3400 - 379927-355
3800 - 399926-351
4400 - 459926-345
4600 - 519925-340
5200 - 559925-339
5600 - 599925-338

GALE St. W.
5000 - 559911-150

GARFIELD Blvd. E.
0 - 398 even...40-602
1 - 199 odd...40-603
201 - 399 odd...40-604

GARFIELD Blvd. W.
0 - 112 even...40-600
1 - 113 odd...40-606
114 - 398 even...37-569z
115 - 199 odd...68-878
201 - 599 odd...68-877
400 - 798 even...61-805
601 - 799 odd...68-875
800 - 998 even...61-804
801 - 999 odd...68-873
1000 - 1198 even...61-803
1001 - 1199 odd...68-871
1200 - 1598 even...61-809z
1201 - 1399 odd...67-860
1401 - 1599 odd...67-857
1600 - 1798 even...61-808
1601 - 1799 odd...67-854
1800 - 1998 even...61-807
1801 - 1999 odd...67-853
2000 - 2198 even...61-806
2001 - 2199 odd...67-848z
2200 - 2398 even...63-818z
2201 - 2399 odd...63-826
(st. continues as 55th St. W.)

GARFIELD Square Dr. W.
3600 - 363123-280

GARIBALDI Pl. S.
800 - 119928-428

GARLAND Ct. N.
0 - 39932-512

GARVEY Ct. N.
0 - 29932-511

GENEVA Terrace N.
2000 - 2398 even...7-107
2001 - 2399 odd...7-108
2400 - 2498 even...7-112
2401 - 2499 odd...7-113

GENOA Av. S.
8700 - 909971-911
9100 - 949973-926
9500 - 989973-923a

GEORGE St. W.
800 - 9996-81
1000 - 11996-80
1200 - 13996-74
1400 - 15996-73
1800 - 19995-61
2000 - 22995-60
2300 - 279921-235
2800 - 289921-234
2900 - 319921-233
3200 - 359921-232
3600 - 399921-231
4000 - 419921-230
4200 - 459920-221
4600 - 479919-210
4800 - 519919-209
5200 - 559919-208
5600 - 639919-207
6400 - 659919-206z
6600 - 719918-203

GERMANIA Pl. W.
100 - 1398-124

GETTYSBURG St. W.
5100 - 559911-150

GIDDINGS St. W.
2000 - 23994-44
2400 - 27994-43
2800 - 319914-164
3600 - 399914-162
5200 - 559915-170
5600 - 599915-169
6000 - 639915-168

GILBERT Ct. S.
8400 - 869971-909

GILES Av. S.
3100 - 319935-550
3200 - 349935-552
3500 - 389935-553

GIVINS Ct. S.
8500 - 869971-909

GLADYS Av. W.
400 - 79928-420
800 - 119928-419
1200 - 159928-418
2000 - 219928-410z
2300 - 239928-383
2400 - 259928-382
2600 - 279927-362
3200 - 339927-369
3800 - 399926-352
4000 - 419926-350
4200 - 439926-349z
4400 - 454526-348z
4546 - 519925-343
5200 - 559925-341

GLENLAKE Av. W.
 900 - 1199 3-39
 1200 - 1599 3-38
 1600 - 1799 3-33
 1800 - 2399 2-11
 2400 - 2799 2-9
 2800 - 3199 2-10
 3300 - 3999 13-159a
 4000 - 4043 13-156
 4044 - 4799 12-155
 7600 - 7899 10-141z

GLENROY Av. S.
 10700 - 11099 75-934

GLENWOOD Av. N.
 4800 - 5199 3-26
 5200 - 5599 3-34
 5600 - 5999 3-36
 6000 - 6399 3-38
 6400 - 7198 even... 1-3
 6401 - 7199 odd... 1-5a

GOETHE St. E.
 0 - 199 8-125

GOETHE St. W.
 0 - 139 8-124
 140 - 399 8-123
 400 - 599 8-122
 600 - 799 8-121

GOODMAN St. W.
 5600 - 5999 11-149

GORDON Terrace W.
 400 - 799 3-21z
 800 - 1041 3-20

GOVERNORS Parkway W.
 3400 - 3999 23-280

GRACE St. W.
 400 - 798 even... 6-99
 401 - 799 odd... 6-92
 800 - 998 even... 6-98
 801 - 999 odd... 6-95
 1000 - 1198 even... 6-97
 1001 - 1199 odd... 6-94
 1200 - 1398 even... 6-96
 1201 - 1399 odd... 6-93
 1400 - 1599 6-69
 1600 - 1799 6-68
 1800 - 1999 5-55
 2000 - 2399 5-54
 2400 - 2599 5-58
 2800 - 3199 16-187
 3200 - 3599 16-186
 3600 - 3999 16-185
 4000 - 4231 16-184
 4232 - 4599 16-182
 4600 - 4799 15-176
 4800 - 5199 15-173
 5200 - 5599 15-172
 5600 - 5999 15-171
 6000 - 6399 17-200
 6400 - 7199 17-199
 7200 - 7645 17-194
 7646 - 8399 17-193z

GRADY Ct. S.
 2800 - 3099 60-769

GRAHAM Ct. N.
 1200 - 1599 8-125

GRAND Av. E.
 0 - 131 8-137
 132 - 799 8-132

GRAND Av. W.
 0 - 37 8-136
 38 - 199 8-135
 200 - 499 8-134
 500 - 799 24-320
 800 - 1199 24-318z
 1200 - 1399 24-317
 1400 - 1599 24-316
 1600 - 1799 24-291
 1800 - 1999 24-290
 2000 - 2199 24-289
 2200 - 2399 24-288
 2400 - 2799 24-287
 2800 - 2899 23-282
 2900 - 2999 24-302
 3000 - 3199 23-276
 3200 - 3499 23-275
 3500 - 3599 23-271
 3600 - 3631 23-270
 3632 - 3999 23-268
 4000 - 4347 23-277
 4348 - 4599 23-285
 4600 - 4799 25-325
 4800 - 4869 25-324
 4870 - 5199 19-219
 5200 - 5599 19-218
 5600 - 6399 19-217
 6400 - 6598 even... 19-206z
 6401 - 6599 odd... 19-216
 6600 - 7198 even... 18-204
 6601 - 7199 odd... 18-205

GRANT Pl. W.
 0 - 399 7-109
 400 - 599 7-108

GRANVILLE Av. W.
 900 - 1199 3-39
 1200 - 1599 3-38
 1600 - 1799 3-33
 1800 - 2399 2-11
 2400 - 2799 2-9
 2800 - 3299 2-10
 3300 - 3999 13-159a
 4000 - 4799 12-155

GRATTEN Av. S.
 2900 - 3099 60-768

GREEN St. N.
 0 - 399 28-416
 400 - 799 24-318z
 800 - 849 24-315

GREEN St. S.
 0 - 399 28-419
 400 - 999 28-422
 2400 - 3099 60-767z
 3100 - 3299 60-770
 5100 - 5499 61-804
 5500 - 5899 68-873
 5900 - 6299 68-874
 6300 - 6699 68-881
 6700 - 7099 68-882
 7100 - 7499 68-883
 7500 - 7799 71-903

GREEN St. S. (Cont.)
 7800 - 8299 71-912b
 8300 - 8699 71-912c
 8700 - 9099 71-911
 9100 - 9499 73-926
 9500 - 9899 73-923a
 9900 - 10299 73-923b
 10300 - 10699 73-927
 10700 - 11099 75-934
 11100 - 11499 75-935
 11500 - 12299 53-711
 12700 - 12999 53-715

GREEN BAY Av. S.
 8300 - 8598 even... 46-666
 8301 - 8599 odd... 46-665
 8900 - 9099 46-670
 9100 - 9140 even... 46-671
 9101 - 9141 odd... 46-670
 10300 - 10598 even... 52-706
 10301 - 10599 odd... 52-707z
 10600 - 10999 52-707z
 11000 - 11799 52-710z
 11800 - 13599 55-718z

GREENLEAF Av. W.
 1100 - 1299 1-5b
 1300 - 1399 1-5a
 1400 - 1599 1-3
 1600 - 2049 1-4
 2050 - 2399 2-15
 2400 - 3199 2-14
 5800 - 6343 12-152
 7200 - 7799 9-139

GREENVIEW Av. N.
 800 - 1199 24-313
 1200 - 1599 24-311
 2000 - 2399 7-103
 2400 - 2799 7-101
 2800 - 3199 6-73
 3200 - 3399 6-76
 3400 - 3599 6-70
 3600 - 3999 6-69
 4000 - 4399 6-66
 4400 - 4599 3-18
 4600 - 4799 3-29
 5600 - 5999 3-36
 6000 - 6399 3-38
 6400 - 6698 even... 1-2
 6401 - 6699 odd... 1-3
 6700 - 7199 1-3
 7200 - 7599 1-7
 7600 - 7799 1-8

GREENWOOD Av. S.
 3920 - 4299 36-562
 4300 - 4699 39-594
 4700 - 5099 39-597
 5100 - 5199 41-609
 5200 - 5499 41-615
 5500 - 5999 41-618
 6000 - 6299 42-628
 6300 - 6699 42-629
 7100 - 7499 69-890
 7500 - 7899 69-894
 7900 - 7999 44-650
 8700 - 9499 47-673z
 9500 - 10299 50-697
 12500 - 13799 54-717z

GREGORY St. W.
 1200 - 1499 3-34
 1500 - 1799 3-31

GREGORY St. W. (Cont.)

2400 - 2799 4-47
 2800 - 3099 4-48
 4800 - 5099 12-153
 7200 - 7899 10-142z

GRENSHAW St. W.

300 - 799 28-438z
 1000 - 1199 28-435
 1200 - 1399 28-429
 1400 - 1599 28-428
 1600 - 2299 28-431z
 2300 - 2399 28-392
 2400 - 2599 28-390z
 3200 - 3399 29-448
 3400 - 3599 29-447
 3600 - 3799 29-446
 3800 - 3999 29-445
 4000 - 4599 29-444

GRESHAM Av. N.

2900 - 3199 21-232

GROVE St. S.

1600 - 1799 33-522
 1800 - 2199 34-523
 2200 - 2299 34-524

GROVELAND PARK E.

400 - 799 35-554z

GROVER St. W.

5600 - 5999 11-149

GULLIKSON Rd. S.

6100 - 6299 64-827

GUNNISON St. W.

600 - 999 3-28
 1200 - 1499 3-26
 2400 - 2799 4-47
 2932 - 3199 14-167
 4000 - 4799 14-160
 4800 - 4999 12-153
 5000 - 5599 11-150
 5600 - 5998 even..... 11-149
 5601 - 5999 odd..... 15-169
 6000 - 6330 even..... 11-147
 6001 - 6331 odd..... 15-168
 6332 - 6398 even..... 11-147
 6333 - 6399 odd..... N.C.
 7000 - 7198 even..... 10-145z
 7001 - 7199 odd..... N.C.

HADDOCK Pl. E.

0 - 599 32-512

HADDOCK Pl. W.

0 - 399 32-511

HADRON Av. W.

1200 - 1399 24-314
 1400 - 1599 24-313
 1600 - 1799 24-294
 1800 - 1999 24-293
 2000 - 2099 24-292
 2100 - 2198 even..... 24-300
 2101 - 2199 odd..... 24-292
 2200 - 2399 24-304
 2400 - 2599 24-303
 2600 - 2799 24-301
 3200 - 3499 23-275
 4000 - 4599 23-278
 4600 - 4899 25-333
 5200 - 5599 25-331

HAFT St. W.

6200 - 6399 10-146

HAINES St. W.

600 - 899 8-126

HALE Av. S.

10300 - 10699 72-919
 10700 - 11099 75-932
 11100 - 11899 75-933

HALSTED St. N.

0 - 398 even... 28-416
 1 - 399 odd... 28-417
 400 - 798 even... 24-318z
 401 - 799 odd... 24-320
 800 - 849 24-315
 850 - 1199 8-126
 1200 - 1598 even... 8-120
 1201 - 1599 odd... 8-121
 1600 - 1998 even... 7-115
 1601 - 1999 odd... 7-116
 2000 - 2398 even... 7-106
 2001 - 2399 odd... 7-107
 2400 - 2798 even... 7-111
 2401 - 2799 odd... 7-112
 2800 - 3198 even... 6-81
 2801 - 2999 odd... 6-78
 3001 - 3199 odd... 6-82
 3200 - 3498 even... 6-85
 3201 - 3499 odd... 6-86
 3500 - 3598 even... 6-90
 3501 - 3599 odd... 6-91
 3600 - 3798 even... 6-95
 3601 - 3799 odd... 6-92

HALSTED St. S.

0 - 398 even... 28-419
 1 - 399 odd... 28-420
 400 - 998 even... 28-422
 401 - 799 odd... 28-423z
 801 - 1199 odd... 28-438z
 1000 - 1198 even... 28-436
 1200 - 1598 even... 28-441
 1201 - 1599 odd... 28-442z
 1600 - 2198 even... 31-500
 1601 - 2199 odd... 31-501
 2200 - 2398 even... 31-498z
 2201 - 2399 odd... 31-502
 2400 - 3098 even... 60-767z
 2401 - 2599 odd... 60-760
 2601 - 3099 odd... 60-765
 3100 - 3298 even... 60-770
 3101 - 3299 odd... 60-773
 3300 - 3399 60-771z
 3400 - 3498 even... 60-771z
 3401 - 3499 odd... 60-778
 3500 - 3898 even... 60-779
 3501 - 3899 odd... 60-780
 3900 - 4298 even... 61-785z
 3901 - 4299 odd... 61-794z
 4300 - 4698 even... 61-796
 4301 - 4699 odd... 61-797
 4700 - 5098 even... 61-800
 4701 - 5099 odd... 61-801
 5100 - 5498 even... 61-804
 5101 - 5499 odd... 61-805
 5500 - 5898 even... 68-873
 5501 - 5899 odd... 68-875
 5900 - 6298 even... 68-874
 5901 - 6299 odd... 68-876
 6300 - 6698 even... 68-881
 6301 - 6699 odd... 68-880
 6700 - 7098 even... 68-882
 6701 - 7099 odd... 68-879

HALSTED St. S. (Cont.)

7100 - 7498 even... 68-883
 7101 - 7599 odd... 68-884
 7500 - 7798 even... 71-903
 7601 - 7899 odd... 71-908
 7800 - 8298 even... 71-912b
 7901 - 8699 odd... 71-909
 8300 - 8698 even... 71-912c
 8700 - 9098 even... 71-911
 8701 - 9099 odd... 71-910
 9100 - 9498 even... 73-926
 9101 - 9499 odd... 73-925
 9500 - 9898 even... 73-923a
 9501 - 10299 odd... 73-924
 9900 - 10298 even... 73-923b
 10300 - 10698 even... 73-927
 10301 - 11099 odd... 49-694
 10700 - 11098 even... 75-934
 11100 - 11498 even... 75-935
 11101 - 11499 odd... 49-693
 11500 - 12298 even... 53-711
 11501 - 11899 odd... 53-714
 11901 - 12299 odd... 53-715
 12300 - 12698 even... N.C.
 12301 - 12699 odd... 53-715
 12700 - 12999 53-715

HAMILTON Av. N.

2000 - 2399 22-248
 2800 - 3199 5-60
 3200 - 3399 5-63
 3400 - 3599 5-56
 3600 - 3999 5-54
 4400 - 4599 4-41
 4600 - 4799 4-44
 4800 - 5199 4-46
 6000 - 6399 2-11
 6400 - 6799 2-13
 6800 - 7199 2-15
 7200 - 7599 2-17

HAMILTON Av. S.

0 - 399 28-410z
 1000 - 1199 28-431z
 1600 - 2199 31-505
 3100 - 3499 59-758
 3500 - 3899 59-756z
 3900 - 4699 61-782
 5500 - 6299 67-848z
 6300 - 6899 67-850z
 6900 - 7099 67-865z
 7500 - 7899 71-904
 8200 - 8427 71-913
 8700 - 9499 72-915
 9500 - 10299 72-916
 10300 - 10699 72-918

HAMLET Av. S.

11400 - 11499 75-933

HAMLIN Av. N.

0 - 398 even... 26-351
 1 - 99 odd... 27-363z
 101 - 399 odd... 27-355
 400 - 799 23-280
 800 - 1199 23-270
 1200 - 1599 23-268
 1600 - 1799 23-266
 1800 - 1999 22-251
 2000 - 2399 22-249
 2400 - 2799 22-237
 2800 - 3199 21-231
 3200 - 3599 21-228
 3600 - 3999 16-185
 4000 - 4399 16-188

HAMLIN - HENDERSON

HAMLIN Av. N. (Cont.)

4400 - 479914-162
 4800 - 514914-165
 5600 - 639913-159a

HAMLIN Av. S.

0 - 1399 (see Hamlin Blvd. S.)

1400 - 1598 even...29-461
 1401 - 1599 odd...29-450a
 1600 - 2198 even...29-463
 1601 - 2099 odd...29-451
 2101 - 2199 odd...29-466
 2200 - 2598 even...30-476
 2201 - 2599 odd...30-481
 2600 - 309930-478
 3100 - 369930-480z
 3800 - 469957-734
 4700 - 499957-735
 5100 - 549962-814z
 5500 - 589962-813
 5900 - 629965-837
 6300 - 669965-836
 6700 - 729965-838b
 7400 - 789970-901a
 7900 - 869970-902b
 9900 -1069974-929a
 10700 -1109974-929b
 11100 -1149974-929c

HAMLIN Blvd. S.

0 - 598 even...26-352
 1 - 599 odd...27-363z
 (st. continues as Independence
 Blvd. S.)

HAMPDEN Ct. N.

2400 - 27997-113

HARBOR Av. S.

9100 - 9140 even...46-670
 9101 - 9141 odd...46-671
 9142 - 939946-671

HARDING Av. N.

0 - 39926-351
 400 - 79923-280
 800 - 119923-270
 1200 - 159923-268
 1600 - 179923-266
 1800 - 199920-226
 2100 - 239922-249
 2400 - 279922-237
 2800 - 319921-231
 3200 - 359921-228
 3600 - 399916-185
 4000 - 439916-188
 4400 - 479914-162
 4800 - 519914-165
 5600 - 629913-159a

HARDING Av. S.

1200 - 139929-450a
 1400 - 159929-461a
 1600 - 219929-463
 2320 - 259930-476
 2600 - 309930-478
 3100 - 379930-480z
 3800 - 469957-734
 4700 - 509957-735
 5100 - 549962-814z
 6700 - 721565-838b
 9900 -1069974-929a
 10700 -1074174-929b
 10814 -1109974-929b

HARLEM Av. N.

1600 - 2382 even...N.C.
 1601 - 2383 odd...25-321
 2384 - 2418 even...N.C.
 2385 - 2419 odd...18-205
 2420 - 2798 even...N.C.
 2421 - 2799 odd...18-204
 2800 - 2998 even...N.C.
 2801 - 2999 odd...18-203
 3000 - 3198 even...17-198
 3001 - 3199 odd...18-203
 3200 - 3598 even...17-197
 3201 - 3599 odd...17-201
 3600 - 3998 even...17-194
 3601 - 3999 odd...17-199
 4800 - 5198 even...N.C.
 4801 - 5199 odd...10-145z
 5200 - 5598 even...10-142z
 5201 - 5599 odd...10-145y
 5600 - 629910-143z
 6300 - 6598 even...9-139
 6301 - 6599 odd...10-144
 6600 - 7198 even...9-139
 6601 - 7599 odd...N.C.
 7200 - 7598 even...9-138

HARLEM Av. S.

5200 - 6498 even...N.C.
 5201 - 5499 odd...56-725
 5501 - 5899 odd...56-726
 5901 - 6299 odd...64-827
 6301 - 6499 odd...64-828

HARPER Av. S.

4700 - 509939-599
 5100 - 519941-611
 5200 - 549941-613z
 5500 - 569941-620z
 5700 - 5898 even...41-620z
 5701 - 5899 odd...41-621z
 6000 - 629942-632
 6300 - 669942-633
 6700 - 709943-645
 7500 - 779943-647
 7900 - 869945-661
 8700 - 889948-676
 8900 - 943148-677

HARRISON St. E.

0 - 598 even...32-515
 1 - 599 odd...32-516

HARRISON St. W.

0 - 31732-514
 318 - 79928-423z
 800 - 99928-422
 1000 - 119928-421z
 1200 - 139928-408
 1400 - 159928-407
 1600 - 1998 even...28-399z
 1601 - 2299 odd...28-401z
 2000 - 2398 even...28-389z
 2301 - 2399 odd...28-392
 2400 - 259928-390z
 2600 - 279927-375z
 2800 - 2998 even...27-373
 2801 - 2999 odd...27-367
 3000 - 3198 even...27-372
 3001 - 3199 odd...27-366
 3200 - 3398 even...27-369
 3201 - 3399 odd...27-365
 3400 - 3598 even...27-368
 3401 - 3599 odd...27-364
 3600 - 379927-363z
 3800 - 3998 even...26-352

HARRISON St. W. (Cont.)

3801 - 3999 odd...26-354
 4000 - 4198 even...26-350
 4001 - 4299 odd...26-353z
 4200 - 4298 even...26-349z
 4300 - 439926-353z
 4400 - 454526-348z
 4546 - 5198 even...25-343
 4547 - 4599 odd...26-348z
 4601 - 5199 odd...25-344
 5200 - 599925-341

HART St. N.

400 - 79924-290

HARTLAND Ct. N.

400 - 79924-291

HARTWELL Av. S.

6300 - 669969-897z

HARVARD Av. S.

6300 - 669968-880
 6900 - 6998 even...68-879
 6901 - 6999 odd...69-898
 7100 - 749969-899
 7500 - 789969-900
 7900 - 849944-656z
 8700 - 909949-686
 9100 - 949949-685
 9500 - 989949-683z
 11100 -1149949-692
 11500 -1189953-714
 11900 -1279953-715

HASKINS Av. N.

7700 - 77991-8

HASTINGS St. W.

1000 - 119928-440
 1200 - 159928-434z
 1600 - 179928-432
 1800 - 209928-403
 2100 - 239928-395

HAUSSEN Ct. N.

3000 - 319921-231

HAWTHORNE Pl. W.

400 - 5996-87

HAYES Av. W.

6600 - 679910-144
 6800 - 6898 even...N.C.
 6801 - 6899 odd...10-144
 6900 - 719910-144

HAYFORD St. W.

3600 - 399970-901a

HAYNES Ct. S.

2700 - 309960-769

HAZEL St. N.

4000 - 43993-20
 4400 - 47993-24

HEATH Av. S.

1300 - 139928-395

HENDERSON St. W.

1200 - 13996-77
 1400 - 15996-76
 1600 - 17996-75

HENDERSON St. W. (Cont.)

1800 - 1999 5-64
 2700 - 3199 21-227
 3200 - 3599 21-229
 4000 - 4299 16-192
 4300 - 4615 16-191
 4616 - 5199 15-179
 5200 - 5599 15-178
 5600 - 5999 15-177
 6000 - 6399 17-202
 6400 - 7199 17-201

HENRY Ct. W.

2600 - 2799 22-245

HERMIONE St. W.

6200 - 6399 10-146

HERMITAGE Av. N.

0 - 99 28-414
 100 - 399 28-378z
 400 - 799 24-291
 800 - 1199 24-294
 1200 - 1299 24-309
 1600 - 1799 24-307
 1800 - 1999 22-264
 3400 - 3599 6-71
 3600 - 3999 6-68
 4000 - 4399 6-67
 4400 - 4599 3-18
 4600 - 4799 3-29
 4800 - 5199 3-30
 5600 - 5999 3-32
 6000 - 6399 3-33
 6400 - 6799 1-1
 7200 - 7599 1-6
 7700 - 7799 1-8

HERMITAGE Av. S.

0 - 399 28-414
 600 - 999 28-401z
 1000 - 1199 28-431z
 3000 - 3499 59-752
 3500 - 3899 59-754
 3900 - 4499 61-782
 4500 - 4699 61-783
 4700 - 5099 61-791
 5100 - 5499 61-808
 5500 - 5899 67-854
 5900 - 6299 67-855
 6300 - 6599 67-856
 6600 - 7099 67-865z
 7100 - 7499 67-866
 7500 - 7899 71-904
 7900 - 8199 71-905
 8200 - 8699 71-913
 8700 - 8999 71-914
 9000 - 9099 73-922

HERMOSA Av. S.

10700 - 11099 75-932
 11100 - 11899 75-933

HIAWATHA Av. N.

5800 - 6165 12-155
 6166 - 6170 even... 12-154z
 6167 - 6171 odd... 12-155
 6172 - 6699 12-154z
 6700 - 7199 12-152

HICKORY Av. N.

1000 - 1199 8-126
 1200 - 1399 8-120

HIGGINS Av. W.

5300 - 5599 11-150
 5600 - 5999 11-149
 6000 - 6399 11-147
 6400 - 7199 10-145y
 7200 - 7399 10-142z
 7400 - 7898 even... 10-141z
 7401 - 7899 odd... 10-142z

HIGHLAND Av. W.

1200 - 1599 3-38
 1600 - 1799 3-33
 1800 - 2399 2-11
 4000 - 4799 12-155
 6200 - 6399 10-146
 6400 - 7199 10-144
 7200 - 7299 9-140

HILL St. W.

38 - 199 8-129
 200 - 339 8-128
 340 - 599 8-127

HILLOCK Av. S.

2500 - 2599 60-767z
 2600 - 2799 60-768
 2800 - 2951 60-769

HIRSCH St. W.

2200 - 2399 24-299
 2400 - 2599 24-298
 2600 - 2799 24-286
 3200 - 3499 23-274
 3500 - 3599 23-269
 3600 - 3999 23-268
 4000 - 4599 23-277
 4600 - 4899 25-329
 4900 - 5199 25-328
 5200 - 5599 25-327
 5600 - 5999 25-326

HOBART Av. W.

6432 - 7399 10-143z

HOBBIE St. W.

600 - 899 8-126

HOBSON Av. N.

2000 - 2099 22-261

HOEY St. S.

2600 - 2749 60-767z

HOLBROOK St. W.

6000 - 6399 10-146

HOLDEN Ct. N.

0 - 299 32-512

HOLDEN Ct. S.

0 - 599 32-515
 600 - 1199 32-516

HOLLAND Rd. S.

8500 - 9098 even... 49-686
 8501 - 8699 odd... 44-656z
 8701 - 9099 odd... 44-655

HOLLY Av. N.

2000 - 2199 22-261
 2600 - 2699 22-243

HOLLYWOOD Av. W.

900 - 1199 3-37

HOLLYWOOD Av. W. (Cont.)

1200 - 1539 3-36
 1540 - 1799 3-32
 2400 - 2799 2-9
 2800 - 3099 2-10
 3100 - 3599 13-159b
 4000 - 4399 13-156
 4400 - 4799 12-155

HOMAN Av. N.

0 - 98 even... 27-363z
 1 - 99 odd... 27-357
 100 - 398 even... 27-355
 101 - 399 odd... 27-358
 400 - 798 even... 23-280
 401 - 799 odd... 23-281
 800 - 1199 23-275
 1200 - 1599 23-274

HOMAN Av. S.

0 - 598 even... 27-368
 1 - 599 odd... 27-369
 600 - 898 even... 27-364
 601 - 899 odd... 27-365
 900 - 1198 even... 29-447
 901 - 1199 odd... 29-448
 1200 - 1598 even... 29-450b
 1201 - 1599 odd... 29-452
 1600 - 1828 even... 29-451
 1601 - 1829 odd... 29-453
 1830 - 2098 even... 29-467
 1831 - 1899 odd... 29-468
 1901 - 2099 odd... 29-470
 2100 - 2199 30-485z
 2200 - 2598 even... 30-483z
 2201 - 2599 odd... 30-484
 2600 - 3098 even... 30-490
 2601 - 3099 odd... 30-491
 3624 - 3899 58-741
 3900 - 4699 58-743z
 4900 - 5499 63-819z
 5500 - 5899 63-820
 5900 - 6299 66-839
 6300 - 6699 66-840
 7100 - 7499 66-847a
 7500 - 7899 70-901b
 7900 - 8699 70-902b
 10300 - 10699 74-929a
 10700 - 11099 74-929b
 11100 - 11499 74-929c
 11500 - 11698 even... 74-929c
 11501 - 11699 odd... N. C.

HOMAN Blvd. N.

(see Homan Av. N.)

HOMER St. W.

1432 - 1799 22-264
 2000 - 2099 22-262
 2100 - 2399 22-260
 2400 - 2599 22-259
 2600 - 2799 22-258
 3000 - 3199 22-256
 4000 - 4599 20-225
 4600 - 4799 19-220
 4800 - 5199 19-219

HOMEWOOD Av. S.

10700 - 11031 75-932
 11032 - 11098 even... 75-932
 11033 - 11099 odd... 75-933
 11100 - 11899 75-933

HONORE St. N.

800 - 1199 24-293
 1200 - 1499 24-309
 1500 - 1599 24-310

HONORE - HUTCHINSON

HONORE St. N. (Cont.)

1600 - 179924-306
 1800 - 199922-263
 2000 - 239922-261
 2800 - 31995-61
 4000 - 43995-52
 5200 - 59994-49z
 6400 - 67991-1
 7200 - 75991-6

HONORE St. S.

0 - 39928-413
 400 - 59928-399z
 3500 - 389959-755
 3900 - 469961-782
 4700 - 509961-790
 5100 - 549961-807
 5500 - 589967-853
 5900 - 629967-852
 6300 - 689967-851
 6900 - 709967-865z
 7100 - 749967-866
 7500 - 789971-904
 7900 - 819971-905
 8200 - 869971-913
 8700 - 899971-914
 11100 -1189975-933

HOOD Av. W.

1200 - 15993-38
 1800 - 23992-11
 2800 - 32992-10
 7000 - 759910-143z
 7600 - 779910-141z

HOOKER St. N.

900 - 11998-126
 1200 - 14998-120

HOPKINS Pl. W.

1926 - 239972-915

HORTENSE Av. W.

7300 - 759910-143z
 7600 - 779910-141z

HOUSTON Av. S.

7900 - 829946-665
 8300 - 869946-666
 8700 - 889946-667
 8900 - 909946-669
 9100 - 929946-671
 9500 -1059951-703
 12200 -1344755-718z

HOWARD St. W.

1300 - 1698 even....1-8
 1301 - 1599 odd....1-7
 1601 - 2199 odd....1-6
 1700 - 3198 even....N.C.
 2201 - 2399 odd....2-17
 2401 - 3199 odd....2-16
 7200 - 7760 even....N.C.
 7201 - 7761 odd....9-138

HOWE St. N.

800 - 11998-126
 1200 - 15998-121
 1600 - 19997-116
 2000 - 23997-107

HOWLAND Av. W.

1926 - 239972-915

HOXIE Av. S.

9500 -1029951-704z
 10300 -1099951-701z
 11000 -1299951-700z
 13000 -1379955-719z

HOYNE Av. N.

0 - 9928-412
 100 - 39928-377z
 400 - 79924-289
 800 - 113124-292
 1132 - 1598 even....24-300
 1133 - 1199 odd....24-292
 1201 - 1599 odd....24-309
 1600 - 169924-296
 1700 - 183124-305z
 1832 - 1998 even....22-260
 1833 - 1999 odd....22-262
 2000 - 239922-248
 2600 - 27997-100
 2800 - 31995-60
 3200 - 33995-63
 3400 - 35995-56
 3600 - 39995-54
 4000 - 43995-53
 4800 - 51994-46
 5200 - 59994-49z
 6000 - 63992-11
 6400 - 67992-13
 7200 - 75991-6

HOYNE Av. S.

0 - 39928-410z
 400 - 59928-389z
 600 - 99928-401z
 1000 - 119928-431z
 1200 - 1598 even....28-395
 1201 - 1599 odd....28-403
 1600 - 2198 even....31-505
 1601 - 2199 odd....31-508
 2200 - 2998 even....31-506
 2201 - 2999 odd....31-510
 3100 - 349959-758
 3500 - 389959-756z
 3900 - 469961-782
 4700 - 509961-789z
 5100 - 549961-806
 5500 - 629967-848z
 6300 - 689967-850
 6900 - 709967-865z
 7100 - 749967-866
 7500 - 789971-904
 7900 - 819971-905
 8200 - 852172-913
 8700 - 949972-915
 9500 -1029972-916
 10300 -1069972-918
 10700 -1109975-932
 11100 -1189975-933

HOYT Av. S.

3200 - 349959-758

HUBBARD St. E.

0 - 1318-137
 132 - 7998-132

HUBBARD St. W.

0 - 378-136
 38 - 1998-135
 200 - 4998-134
 500 - 79924-320
 800 - 119924-318z
 1200 - 139924-317
 1400 - 159924-316

HUBBARD St. W. (Cont.)

1600 - 179924-291
 1800 - 199924-290
 2000 - 219924-289
 2200 - 239924-288
 2400 - 279924-287
 4600 - 489925-337
 4900 - 519925-336

HUDSON Av. N.

400 - 7278-134
 728 - 998 even....8-133
 729 - 899 odd....8-134
 901 - 999 odd....8-127
 1200 - 15998-122
 1600 - 17997-118
 1800 - 19997-117
 2000 - 23997-108
 3000 - 31996-83

HUGUELET Pl. N.

900 - 9998-131

HUMBOLDT Blvd. N.

1600 - 1798 even....23-273
 1601 - 1799 odd....24-283
 1800 - 1998 even....22-256
 1801 - 1999 odd....22-257
 2000 - 2398 even....22-254
 2001 - 2399 odd....22-244
 (st. continues as Sacramento Av. W.)

HUNT Av. W.

1926 - 239972-915

HUNTINGTON St. W.

6000 - 639910-146

HURLBUT St. W.

6500 - 739910-143z

HURON St. E.

0 - 1318-137
 132 - 5998-132

HURON St. W.

0 - 378-136
 38 - 1998-135
 200 - 5998-134
 800 - 119924-318z
 1200 - 139924-317
 1400 - 159924-316
 1600 - 179924-291
 1800 - 199924-290
 2000 - 219924-289
 2200 - 239924-288
 2400 - 279924-287
 2800 - 319923-282
 3200 - 339923-281
 3400 - 399923-280
 4600 - 489925-337
 4900 - 519925-336
 5200 - 559925-335
 5600 - 599925-334

HUTCHINSON St. W.

400 - 7993-21z
 800 - 10413-20
 1414 - 15996-66
 2000 - 23995-53
 2400 - 25995-51
 3200 - 359916-189
 4700 - 479915-175
 4800 - 519915-174
 5200 - 559915-170

HYACINTH St. W.
6000 - 6399 10-146

HYDE PARK Blvd. E.
800 - 998 even... 39-596
801 - 999 odd... 41-608
1000 - 1198 even... 39-597
1001 - 1199 odd... 41-609
1200 - 1398 even... 39-598
1201 - 1399 odd... 41-610
1400 - 1798 even... 39-599
1401 - 1799 odd... 41-611

HYDE PARK Blvd. S.
5100 - 5299 41-611
5300 - 5499 41-612
5500 - 5999 41-621z

IBSEN St. W.
7200 - 7799 9-139

ILLINOIS St. E.
0 - 131 8-137
132 - 799 8-132

ILLINOIS St. W.
0 - 37 8-136
38 - 199 8-135
200 - 499 8-134

IMLAY St. W.
6500 - 7199 10-144

INDEPENDENCE Blvd. S.
0 - 598 even... 26-352
1 - 599 odd... 27-363z
600 - 998 even... 26-354
601 - 899 odd... 27-363z
901 - 1011 odd... 29-447
1000 - 1198 even... 29-445
1013 - 1199 odd... 29-446
1200 - 1399 29-450a
(st. continues as Hamlen Av. S.)

INDIAN Rd. N.
5730 - 5899 11-151
6100 - 6199 11-151
6200 - 6380 even... 10-146
6201 - 6381 odd... 11-151

INDIANA Av. S.
1200 - 2199 33-517
2200 - 2598 even... 33-520
2201 - 2599 odd... 33-519z
2600 - 3098 even... 35-543
2601 - 3099 odd... 35-548
3100 - 3198 even... 35-544
3101 - 3199 odd... 35-550
3200 - 3498 even... 35-546
3201 - 3499 odd... 35-552
3500 - 3898 even... 35-547
3501 - 3899 odd... 35-553
3900 - 4298 even... 38-578
3901 - 4299 odd... 38-577
4300 - 4598 even... 38-581
4301 - 4599 odd... 38-582
4600 - 4699 38-585
4700 - 4899 38-586
4900 - 5099 38-587
5100 - 5299 40-601
5300 - 5499 40-602
5500 - 5898 even... 40-603
5501 - 5899 odd... 40-604
5900 - 5999 40-605

INDIANA Av. S. (Cont.)
6000 - 6299 40-607
6300 - 6699 69-897z
6700 - 7099 69-885
7100 - 7499 69-888
7500 - 7899 69-892
7900 - 8699 44-648
8700 - 9099 44-653z
9100 - 9499 49-681z
9500 - 9939 49-682z
9940 - 10299 49-687z
10300 - 11099 49-688
11100 - 11499 49-689
11500 - 11899 53-712
11900 - 12999 53-713
13000 - 13499 54-717z
13500 - 13798 even... N.C.
13501 - 13799 odd... 54-717z

INDIANAPOLIS Av. S.
10000 - 10049 52-706
10050 - 10299 52-705
10300 - 10598 even... 52-708
10301 - 10599 odd... 52-705

INGLESIDE Av. S.
4700 - 5099 39-596
5100 - 5199 41-608
5200 - 5499 41-616
5500 - 5999 41-617
6000 - 6299 42-626
6300 - 6699 42-627
7100 - 7499 69-890
7500 - 7899 69-894
7900 - 8699 44-650
9500 - 10299 50-697
12300 - 13799 54-717z

INSTITUTE Pl. W.
200 - 431 8-134

IONIA Av. N.
6000 - 6299 12-154z
6300 - 6399 12-154z
6400 - 6652 even... 12-154z
6401 - 6653 odd... N.C.
6654 - 6749 12-154z
6750 - 6834 12-154z
6835 - 7199 12-152

IOWA St. W.
432 - 599 8-133
1800 - 1999 24-293
2000 - 2199 24-292
2200 - 2399 24-304
2400 - 2499 24-303
2500 - 2598 even... 24-301
2501 - 2599 odd... 24-303
2600 - 2799 24-301
3200 - 3499 23-275
3500 - 3599 23-271
3600 - 3999 23-270
4000 - 4599 23-278
4600 - 4899 25-333
4900 - 5199 25-332
5200 - 5599 25-331
5600 - 5999 25-330

IRENE Av. N.
3200 - 3243 21-227

IRON St. S.
3400 - 3499 59-753
3500 - 3899 59-754

IRVING PARK Rd. W.
400 - 798 even... 3-21z
401 - 799 odd... 6-99
800 - 1040 even... 3-20
801 - 999 odd... 6-98
1001 - 1099 odd... 6-97
1042 - 1298 even... 3-19
1101 - 1399 odd... 6-96
1300 - 1598 even... 6-66
1401 - 1599 odd... 6-69
1600 - 1798 even... 6-67
1601 - 1799 odd... 6-68
1800 - 1998 even... 5-52
1801 - 1999 odd... 5-55
2000 - 2398 even... 5-53
2001 - 2399 odd... 5-54
2400 - 2630 even... 5-51
2401 - 2631 odd... 5-58
2632 - 3198 even... 16-190
2633 - 3199 odd... 16-187
3200 - 3598 even... 16-189
3201 - 3599 odd... 16-186
3600 - 3998 even... 16-188
3601 - 3999 odd... 16-185
4000 - 4230 even... 16-183
4001 - 4231 odd... 16-184
4232 - 4598 even... 16-180
4233 - 4599 odd... 16-182
4600 - 4798 even... 15-175
4601 - 4799 odd... 15-176
4800 - 5198 even... 15-174
4801 - 5199 odd... 15-173
5200 - 5598 even... 15-170
5201 - 5599 odd... 15-172
5600 - 5998 even... 15-169
5601 - 5999 odd... 15-171
6000 - 6398 even... 15-168
6001 - 6399 odd... 17-200
6400 - 8198 even... N.C.
6401 - 7199 odd... 17-199
7201 - 7631 odd... 17-194
7633 - 8199 odd... 17-193z
8200 - 8399 17-193z
8400 - 8799 76-LDT 89

ISHAM Av. W.
7400 - 7799 9-140

JACKSON Blvd. E.
0 - 599 32-515

JACKSON Blvd. W.
0 - 399 32-514
400 - 799 28-420
800 - 1199 28-419
1200 - 1599 28-418
1600 - 1799 28-414
1800 - 1999 28-413
2000 - 2199 28-410z
2200 - 2299 28-384z
2300 - 2399 28-383
2400 - 2599 28-382
2600 - 2799 27-362
2800 - 2999 27-373
3000 - 3199 27-372
3200 - 3399 27-369
3400 - 3599 27-368
3600 - 3799 27-363z
3800 - 3999 26-352
4000 - 4199 26-350
4200 - 4399 26-349z
4400 - 4545 26-348z
4546 - 4598 even... 26-348z
4547 - 4599 odd... 25-343

JACKSON - KEDZIE

JACKSON Blvd. W. (Cont.)

4600 - 519925-343
5200 - 599925-341

JACKSON Dr. E.

(see Jackson Blvd. E.)

JAMES St. W.

2000 - 219961-806

JANE Ct. S.

10000 -1009972-917

JANSSEN Av. N.

1950 - 23997-103
2400 - 27997-101
3400 - 35996-70
3600 - 39996-69
4800 - 51993-26

JARLATH St. W.

2400 - 31992-16
7200 - 77319-138

JARVIS Av. W.

1200 - 15991-7
1600 - 21211-6
2122 - 23992-17
2400 - 31992-16
7200 - 77319-138

JASPER Pl. S.

3500 - 389959-754

JEAN Av. N.

6700 - 689912-152

JEFFERSON St. N.

0 - 39928-417
400 - 49924-320

JEFFERSON St. S.

0 - 39928-420
400 - 79928-423z
800 - 119928-438z
1200 - 159928-442z
1600 - 2198 even...31-501
1601 - 2199 odd...31-502

JEFFERY Av. S.

6700 - 7098 even...43-635
6701 - 7099 odd...43-636
7100 - 7298 even...43-639
7101 - 7299 odd...43-638
7300 - 7498 even...43-640
7301 - 7499 odd...43-641
7500 - 7898 even...43-644
7501 - 7899 odd...43-643
7900 - 8899 (see Jeffery Blvd. S.)
8900 - 943148-678
9432 -1029951-702z
10300-1299951-700z
13000-1379955-719z

JEFFERY Blvd. S.

6700 - 7899 (see Jeffery Av. S.)
7900 - 829946-662
8300 - 869945-659
8700 - 889948-675
8900 - 943148-678
9432 -13799 (see Jeffery Av. S.)

JEROME St. W.

2400 - 31992-16
7200 - 77619-138

JERSEY Av. N.

6000 - 639913-159a

JESSIE Ct. N.

400 - 79924-289

JONES St. N.

2400 - 266122-243

JONQUIL Terrace W.

1300 - 17311-8

JOURDAN Ct. S.

1900 - 199931-500

JULIA Ct. W.

2600 - 279922-245

JULIAN St. W.

1600 - 179924-310

JUNEWAY Terrace W.

1300 - 18311-8

JUNIOR Terrace W.

600 - 7993-21z
800 - 10413-20

JUSTINE St. N.

0 - 39928-415

JUSTINE St. S.

3100 - 348959-753
3900 - 459961-785z
4700 - 509961-792
5100 - 549961-809z
5500 - 589967-857
5900 - 629967-858
6300 - 659967-859
6600 - 709967-867z
7900 - 819971-906
8200 - 829971-912a
8300 - 869971-912d
8700 - 889971-911
8900 - 949973-926
11500-1229953-711

KAMERLING Av. W.

4000 - 459923-277
4600 - 489925-329
4900 - 519925-328
5200 - 559925-327

KARLOV Av. N.

0 - 39926-347
800 - 119923-278
1200 - 159923-277
1600 - 179923-265
1800 - 199920-225
2000 - 229920-224
2300 - 239920-223
2600 - 279922-236
2800 - 319921-230
3200 - 359916-192
4500 - 479914-161
4800 - 499914-160
5000 - 599913-156
6100 - 639912-155

KARLOV Av. S.

0 - 59926-350
600 - 99926-353z
1000 - 119929-444
1200 - 159929-460
1600 - 219929-462
2340 - 309930-477

KARLOV Av. S. (Cont.)

3100 - 379930-479
3914 - 469957-736
4700 - 509957-737
5210 - 549962-811
5500 - 589962-812
5900 - 629965-835
6300 - 669965-836
6700 - 769965-838a
7700 - 789970-901a
7900 - 869970-902c

KASSON Av. N.

4400 - 479914-161

KEARSARGE Av. N.

2800 - 319921-230

KEATING Av. N.

1200 - 159925-329
1600 - 183925-325
1840 - 239919-220
2800 - 319919-210
3200 - 359915-179
4500 - 479916-181
4800 - 519914-160
5600 - 639912-155

KEATING Av. S.

3900 - 469956-720z
4700 - 509956-722
5100 - 549956-732
5500 - 589956-733
5900 - 629964-831
6300 - 669964-832
7700 - 789970-901a
7900 - 869970-902c

KEDVALE Av. N.

800 - 119923-278
1200 - 159923-277
1600 - 179923-265
1800 - 199920-225
2000 - 229920-224
2300 - 239920-223
3200 - 359916-192
3600 - 399916-184
4000 - 439916-183
4500 - 479914-161
4800 - 499914-160
5000 - 5098 even...14-160
5001 - 5099 odd...13-156
5100 - 599913-156
6000 - 639912-155

KEDVALE Av. S.

600 - 99926-353z
1200 - 159929-460
1600 - 219929-462
2200 - 235929-464
2360 - 309930-477
3100 - 379930-479
4000 - 469957-736
4700 - 509957-737
5210 - 549962-811
5500 - 589962-812
5900 - 629965-835
6300 - 669965-836
6700 - 769965-838a
7700 - 789970-901a
7900 - 869970-902c

KEDZIE Av. N.

0 - 98 even...27-357
1 - 99 odd...27-370
100 - 388 even...27-358
101 - 399 odd...27-359

KEDZIE Av. N. (Cont.)

400 - 798 even...23-281
 401 - 799 odd...23-282
 800 - 1198 even...23-275
 801 - 999 odd...23-276
 1001 - 1599 odd...24-285
 1200 - 1598 even...23-274
 1600 - 1798 even...23-272
 1601 - 1799 odd...23-273
 1800 - 1998 even...22-255
 1801 - 1999 odd...22-256
 2000 - 2398 even...22-253
 2001 - 2399 odd...22-254
 2400 - 2798 even...22-238
 2401 - 2799 odd...22-239
 2800 - 3198 even...21-232
 2801 - 3199 odd...21-233
 3200 - 3598 even...21-229
 3201 - 3599 odd...21-227
 3600 - 3998 even...16-186
 3601 - 3999 odd...16-187
 4000 - 4398 even...16-189
 4001 - 4399 odd...16-190
 4400 - 4798 even...14-163
 4401 - 4799 odd...14-164
 4800 - 5126 even...14-166
 4801 - 5127 odd...14-167
 5128 - 5598 even...13-157
 5129 - 5599 odd...13-158
 5600 - 599913-159b
 6000 - 63992-10
 6400 - 7198 even...N.C.
 6401 - 6499 odd...2-12
 6501 - 7199 odd...2-14
 7200 - 75992-16

KEDZIE Av. S.

0 - 598 even...27-369
 1 - 599 odd...27-372
 600 - 898 even...27-365
 601 - 999 odd...27-366
 900 - 1198 even...29-448
 1001 - 1199 odd...29-449
 1200 - 1598 even...29-452
 1201 - 1599 odd...29-454
 1600 - 179929-453
 1800 - 1898 even...29-468
 1801 - 2099 odd...29-469z
 1900 - 2098 even...29-470
 2100 - 2198 even...30-485z
 2101 - 2199 odd...30-487
 2200 - 2598 even...30-484
 2201 - 2599 odd...30-488
 2600 - 3098 even...30-491
 2601 - 2999 odd...30-492
 3100 - 3520 even...30-480z
 3101 - 3521 odd...30-493z
 3522 - 3898 even...58-741
 3523 - 3899 odd...58-740
 3900 - 4698 even...58-743z
 3901 - 4499 odd...58-745
 4501 - 4699 odd...58-746
 4700 - 4898 even...58-744
 4701 - 4899 odd...58-750z
 4900 - 5498 even...63-819z
 4901 - 5099 odd...63-816z
 5101 - 5499 odd...63-821
 5500 - 5898 even...63-820
 5501 - 5899 odd...63-822
 5900 - 6298 even...66-839
 5901 - 6299 odd...66-841
 6300 - 6698 even...66-840
 6301 - 6499 odd...66-842
 6501 - 6699 odd...66-846a

KEDZIE Av. S. (Cont.)

6700 - 709966-846b
 7100 - 749966-847a
 7500 - 789970-901b
 7900 - 8698 even...70-902b
 7901 - 8699 odd...70-902a
 10232 - 10298 even...N.C.
 10233 - 10299 odd...74-928
 10300 - 10698 even...74-929a
 10301 - 11399 odd...74-928
 10700 - 11098 even...74-929b
 11100 - 11398 even...74-929c
 11400 - 11498 even...74-929c
 11401 - 11499 odd...N.C.

KEDZIE Blvd. N.

(see Kedzie Av. N.)

KEEFE Av. S.

6820 - 689969-886

KEELER Av. N.

0 - 398 even...26-346
 1 - 399 odd...26-347
 800 - 119923-278
 1200 - 159923-277
 1600 - 179923-265
 1800 - 199920-225
 2000 - 229920-224
 2300 - 239920-223
 2400 - 279920-222
 3200 - 359916-192
 3600 - 399916-184
 4000 - 439916-183
 4400 - 449916-180
 4500 - 479914-161
 4800 - 509914-160
 5100 - 5198 even...14-160
 5101 - 5199 odd...13-156
 6000 - 639912-155

KEELER Av. S.

0 - 598 even...26-349z
 1 - 599 odd...26-350
 600 - 99926-353z
 1000 - 119929-444
 1200 - 159929-460
 1600 - 219929-462
 2200 - 239929-464
 2400 - 309930-477
 3100 - 389930-479
 3934 - 469957-736
 4700 - 509957-737
 5100 - 519957-738
 5200 - 5298 even...57-738
 5201 - 5299 odd...62-811
 5300 - 549962-811
 5500 - 589962-812
 5900 - 629965-835
 6300 - 669965-836
 6700 - 769965-838a
 7700 - 789970-901a
 7900 - 869970-902c

KEELEY St. S.

2800 - 309960-768

KEENE Av. N.

6200 - 639912-155

KELSO Av. N.

4600 - 479914-161

KEMPER Pl. W.

500 - 5997-108
 600 - 7997-107

KENMORE Av. N.

1600 - 19997-114
 2000 - 23997-105
 2400 - 27997-110
 2800 - 31996-80
 3200 - 34996-84
 3600 - 37996-94
 3800 - 39996-97
 4000 - 4398 even...3-19
 4001 - 4399 odd...3-20
 4400 - 47993-23
 4800 - 51993-27
 5200 - 55993-35
 5600 - 59313-37
 5932 - 63993-39

KENNETH Av. N.

0 - 39926-345
 1800 - 199920-225
 2000 - 229920-224
 2300 - 239920-223
 2800 - 319920-221
 3200 - 359916-191
 3600 - 399916-182
 4000 - 439916-180
 4400 - 479916-181
 4800 - 519914-160
 5600 - 639912-155

KENNETH Av. S.

700 - 79926-353z
 1200 - 159929-460
 2200 - 242929-464
 2500 - 309930-477
 4700 - 509957-737
 5100 - 529957-738
 5300 - 549962-811
 5500 - 589962-812
 5900 - 628965-835
 6300 - 669965-836
 6700 - 769965-838a
 7900 - 869970-902c

KENNICOTT Av. N.

4500 - 453116-180
 4532 - 469914-161

KENNISON Av. N.

5000 - 509914-160

KENOSHA Av. N.

2800 - 309920-221
 3100 - 319921-230

KENSINGTON Av. E.

0 - 41953-712
 420 - 89954-717z

KENTON Av. N.

0 - 39926-345
 400 - 79925-337
 800 - 119923-278
 1600 - 179923-265
 2400 - 279919-215
 3200 - 359916-191
 3600 - 399915-176
 4400 - 479916-181
 4800 - 519914-160
 5600 - 639912-155

KENTON Av. S.

0 - 298 even...25-343
 1 - 299 odd...26-348z
 1200 - 2198 even...N.C.
 1201 - 1599 odd...29-460

KENTON - KINZIE

KENTON Av. S. (Cont.)

1601 - 2199 odd...29-46z
 3900 - 469956-720z
 7700 - 789970-901a
 7900 - 869970-902c

KENTUCKY Av. N.

4800 - 519914-160

KENWOOD Av. S.

4700 - 509939-598
 5100 - 519941-610
 5200 - 549941-614
 5500 - 599941-619
 6000 - 629942-630
 6300 - 659942-631
 6600 - 6698 even...42-631
 6601 - 6699 odd...42-633
 6700 - 689943-645
 6900 - 7098 even...69-887
 6901 - 7099 odd...43-645
 7100 - 749943-646
 7500 - 759943-647
 7800 - 789945-660
 7900 - 869945-661
 8700 - 889948-676
 9300 - 949947-673z

KEOKUK Av. N.

4400 - 459916-180

KEOTA Av. N.

6600 - 679912-152

KERBS Av. N.

5626 - 599912-155

KERCHEVAL Av. N.

5700 - 579912-155

KERFOOT Av. S.

8300 - 869971-909

KEWANEE Av. N.

4600 - 479914-161

KEYSTONE Av. N.

0 - 39926-347
 800 - 119923-278
 1200 - 159923-277
 1600 - 179923-265
 1800 - 199920-225
 2000 - 229920-224
 2300 - 239920-223
 3200 - 359916-192
 3600 - 399916-184
 4000 - 439916-183
 4400 - 479914-161
 4800 - 499914-160
 5000 - 612113-156
 6122 - 639912-155

KILBOURN Av. N.

0 - 39926-345
 800 - 119923-278
 1600 - 179923-265
 1800 - 199920-225
 2000 - 229920-224
 2300 - 239920-223
 2400 - 279920-222
 2800 - 319920-221
 3200 - 359916-191
 3600 - 399916-182
 4000 - 439916-180

KILBOURN Av. N. (Cont.)

4400 - 479916-181
 4800 - 519914-160
 5600 - 639912-155

KILBOURN Av. S.

0 - 69926-348z
 700 - 89926-353z
 900 - 119929-444
 1200 - 159929-460
 1600 - 219929-462
 2500 - 309930-477
 3100 - 389930-479
 4700 - 509957-737
 5100 - 529957-738
 5300 - 5340 even...57-738
 5301 - 5341 odd...62-811
 5342 - 549962-811
 5500 - 589982-812
 5900 - 629965-835
 6300 - 669965-836
 6700 - 769965-838a
 7700 - 789970-901a
 7900 - 869970-902c

KILDARE Av. N.

0 - 39926-346
 800 - 119923-278
 1200 - 159923-277
 1600 - 179923-265
 1800 - 199920-225
 2000 - 229920-224
 2300 - 239920-223
 2400 - 279920-222
 2800 - 309920-221
 3100 - 3198 even...20-221
 3101 - 3199 odd...21-230
 3200 - 3598 even...16-191
 3201 - 3599 odd...16-192
 3600 - 399916-182
 4000 - 461516-180
 4616 - 479914-161
 4800 - 519914-160
 5800 - 639912-155

KILDARE Av. S.

0 - 51326-349z
 514 - 598 even...26-353z
 515 - 599 odd...26-349z
 600 - 79926-353z
 800 - 998 even...29-444
 801 - 999 odd...26-353z
 1000 - 119929-444
 1200 - 159929-460
 1600 - 219929-462
 2200 - 241929-464
 2420 - 309930-477
 4000 - 469957-736
 4700 - 509957-737
 5100 - 529957-738
 5300 - 549962-811
 5500 - 589962-812
 5900 - 629965-835
 6300 - 669965-836
 6700 - 769965-838a
 7900 - 869970-902c

KILPATRICK Av. N.

0 - 39925-340
 400 - 79925-337
 800 - 119925-333
 1200 - 159925-329
 1600 - 183925-325
 1840 - 239919-220
 2400 - 279919-215

KILPATRICK Av. N. (Cont.)

2800 - 319919-210
 3200 - 359915-179
 3600 - 399915-176
 4000 - 433115-175
 4418 - 479916-181
 4800 - 519914-160
 5600 - 639912-155

KILPATRICK Av. S.

0 - 59925-343
 600 - 119925-344
 3900 - 469956-720z
 4700 - 509956-722
 5100 - 549956-732
 5500 - 589956-733
 5900 - 629964-831
 6300 - 669964-832
 7700 - 789970-901a
 7900 - 869970-902c

KIMBALL Av. N.

1600 - 179923-272
 1800 - 199922-255
 2000 - 239922-253
 2400 - 279922-238
 2800 - 319921-232
 3200 - 359921-229
 3600 - 399916-186
 4000 - 439916-189
 4400 - 479914-163
 4800 - 499914-166
 5000 - 559913-157
 5600 - 599913-159b
 6000 - 639913-159a

KIMBARK Av. S.

4700 - 509939-598
 5100 - 519941-610
 5200 - 549941-614
 5500 - 599941-619
 6000 - 629942-630
 6300 - 669942-631
 6700 - 709969-887
 7100 - 7298 even...69-891
 7101 - 7299 odd...43-646
 7300 - 749943-646
 7500 - 754943-647
 7600 - 789945-660
 7900 - 869945-661
 8700 - 889948-676
 9200 - 949947-673z

KIMBERLY Av. N.

5000 - 509914-160

KINGSBURY St. N.

300 - 7278-134
 728 - 7998-133
 850 - 11998-126
 1200 - 15998-120
 1600 - 19497-114
 1950 - 20837-104

KINGSDALE Av. N.

5734 - 579912-155

KINGSTON Av. S.

7300 - 789943-642a
 7900 - 869946-663
 8700 - 881946-668z
 8820 - 949948-679z

KINZIE St. E.

0 - 1318-137

KINZIE St. W.

0 - 37	8-136
38 - 199	8-135
200 - 399	8-134
400 - 798	even...24-320
401 - 799	odd...28-417
800 - 1198	even...24-318z
801 - 1199	odd...28-416
1200 - 1398	even...24-317
1201 - 1599	odd...28-415
1400 - 1598	even...24-316
1600 - 1798	even...24-291
1601 - 1999	odd...28-378z
1800 - 1998	even...24-290
2000 - 2198	even...24-289
2001 - 2399	odd...28-377z
2200 - 2398	even...24-288
4000 - 419926-347
4200 - 439926-346
4400 - 459926-345
4600 - 4898	even...25-337
4601 - 5199	odd...25-340
4900 - 5198	even...25-336
5200 - 549925-335

KINZUA Av. N.

5900 - 679912-154z
-------------	--------------

KIONA Av. N.

4600 - 479914-161
-------------	-------------

KIRBY Av. N.

5700 - 589912-155
-------------	-------------

KIRKLAND Av. S.

2200 - 242929-464
7900 - 869970-902c

KIRKWOOD Av. N.

6000 - 639912-155
-------------	-------------

KNOX Av. N.

1840 - 239919-220
2800 - 319919-210
3200 - 329915-179
3300 - 3398	even...15-179
3301 - 3399	odd...16-191
3400 - 359915-179
4000 - 439916-180
4400 - 479916-181
5600 - 639912-155

KNOX Av. S.

3900 - 469956-720z
4700 - 509956-722
5100 - 549956-732
5500 - 589956-733
5900 - 629964-831
6300 - 669964-832
7700 - 789970-901a
7900 - 869970-902c

KOLIN Av. N.

0 - 39926-346
800 - 119923-278
1200 - 159923-277

KOLIN Av. S.

1200 - 159929-460
2200 - 242929-464
2430 - 309930-477
3100 - 389930-479
4000 - 469957-736
4700 - 509957-737
5100 - 529957-738

KOLIN Av. S. (Cont.)

5300 - 549962-811
5500 - 589962-812
5900 - 629965-835
6300 - 669965-836
6700 - 769965-838a
7900 - 869970-902c

KOLMAR Av. N.

0 - 39926-345
800 - 119923-278
1600 - 179923-265
2000 - 229920-224
2800 - 319920-221
3200 - 359916-191
4000 - 439916-180
4800 - 519914-160
5600 - 639912-155

KOLMAR Av. S.

300 - 598	even...25-343
301 - 599	odd...26-348z
600 - 69926-348z
700 - 89926-353z
900 - 119929-444
1200 - 159929-460
2600 - 309930-477
5100 - 534157-738
5500 - 589962-812
5900 - 629965-835
6700 - 769965-838a
7700 - 789970-901a
7900 - 869970-902c

KOMENSKY Av. S.

1200 - 159929-460
1600 - 219929-462
2340 - 309930-477
3100 - 379930-479
3900 - 469957-736
4700 - 509957-737
5210 - 549962-811
5500 - 589962-812
5900 - 629965-835
6300 - 669965-836
6700 - 769965-838a
7700 - 789970-901a
7900 - 869970-902c

KOSTNER Av. N.

0 - 398	even...26-345
1 - 399	odd...26-346
800 - 119923-278
1200 - 159923-277
1600 - 179923-265
1800 - 199920-225
2000 - 229920-224
2300 - 239920-223
2400 - 279920-222
2800 - 319920-221
3200 - 359916-191
3600 - 399916-182
4000 - 439916-180
4400 - 4798	even...16-181
4401 - 4699	odd...16-180
4701 - 4799	odd...14-161
4800 - 519914-160
5200 - 559913-156
5600 - 5798	even...12-155
5601 - 5799	odd...13-156
5800 - 639912-155

KOSTNER Av. S.

0 - 598	even...26-348z
1 - 599	odd...26-349z
600 - 81726-353z
818 - 119929-444
1200 - 159929-460
1600 - 219929-462
2200 - 242929-464
2430 - 309930-477
3100 - 329930-479
4700 - 509957-737
5100 - 529957-738
5300 - 549962-811
5500 - 589962-812
5900 - 629965-835
6300 - 669965-836
6700 - 769965-838a
7700 - 789970-901a
7900 - 869970-902c

KREITER Av. S.

9300 - 949952-705
-------------	-------------

KRUGER Av. N.

4800 - 519914-160
-------------	-------------

LACEY Av. N.

5700 - 589912-154z
-------------	--------------

LA CROSSE Av. N.

0 - 39925-340
1600 - 189925-324
1900 - 239919-219
4000 - 479915-174
4800 - 559912-153
5600 - 639912-154z

LA CROSSE Av. S.

4300 - 469956-723
4700 - 509956-724
5100 - 549956-731
6300 - 649964-834

LAFAYETTE Av. S.

5500 - 609940-606
6100 - 669969-895
6700 - 709969-898
7100 - 749969-899
7500 - 789969-900
7900 - 869944-656z
8700 - 909944-655
9100 - 949949-685
9500 - 989949-683z
9900 - 1029949-690
10300 - 1109949-691
11500 - 1189953-714
11900 - 1279953-715

LAFLIN Pl. S.

3100 - 349959-753
3500 - 389959-754

LAFLIN St. N.

0 - 39928-415
---------	-------------

LAFLIN St. S.

0 - 39928-418
400 - 79928-407
800 - 119928-428
1200 - 159928-434z
1600 - 2198	even...31-495
1601 - 2199	odd...31-496
2200 - 259931-498z
3900 - 459961-785z
4600 - 469961-787

LAFLIN St. S. (Cont.)

4700 - 5099 61-792
 5100 - 5499 61-809z
 5500 - 5899 67-857
 5900 - 6299 67-858
 6300 - 6599 67-859
 6600 - 7099 67-867z
 7100 - 7499 67-869
 7500 - 7899 71-907
 7900 - 8199 71-906
 8200 - 8299 71-912a
 8300 - 8699 71-912d
 8700 - 8899 71-911
 8900 - 9499 73-926
 11100 - 11499 75-935
 11500 - 12299 53-711

LAKE St. E.

0 - 599 32-512

LAKE St. W.

0 - 399 32-511
 400 - 799 28-417
 800 - 1199 28-416
 1200 - 1599 28-415
 1600 - 1999 28-378z
 2000 - 2399 28-377z
 2400 - 2599 28-376z
 2600 - 2630 even... 27-360
 2601 - 2631 odd... 28-376z
 2632 - 2799 27-360
 2800 - 3199 27-359
 3200 - 3399 27-358
 3400 - 3799 27-355
 3800 - 3999 26-351
 4000 - 4199 26-347
 4200 - 4399 26-346
 4400 - 4599 26-345
 4600 - 5199 25-340
 5200 - 5598 even... 25-335
 5201 - 5599 odd... 25-339
 5600 - 5998 even... 25-334
 5601 - 5999 odd... 25-338

LAKE PARK Av. S.

2200 - 2599 33-519z
 2600 - 3099 35-549
 3500 - 3699 36-558
 3700 - 3919 36-560
 3920 - 4299 36-562
 4300 - 4432 even... 39-594
 4301 - 4433 odd... 39-595
 4434 - 4699 39-595
 4700 - 4709 39-598
 4710 - 4712 even... 39-598
 4711 - 4713 odd... 39-599
 4714 - 5099 39-599
 5100 - 5199 41-611
 5200 - 5498 even... 41-613z
 5201 - 5299 odd... 41-611
 5301 - 5499 odd... 41-612
 5500 - 5698 even... 41-620z
 5501 - 5699 odd... 41-621z
 7100 - 7299 43-637
 7300 - 7841 43-642b

LAKE SHORE Dr. E.

138 - 398 even... 8-131
 137 - 399 odd... 8-132
 400 - 599 32-512

LAKE SHORE Dr. N.

0 - 399 32-512
 400 - 999 8-132
 1000 - 1199 8-131
 1200 - 1599 8-125

LAKE SHORE Dr. N. (Cont.)

1600 - 1999 7-119
 2000 - 2399 7-109
 2400 - 2799 7-113
 2800 - 2999 6-79
 3000 - 3199 6-83
 3200 - 3499 6-87
 3500 - 3799 6-92
 3800 - 3999 6-99
 4000 - 4799 3-21z
 4800 - 5199 3-28
 5200 - 5599 3-35
 5600 - 5699 3-37

LAKE SHORE Dr. S.

0 - 599 32-515
 600 - 1199 32-516
 1200 - 2199 33-517
 2200 - 2599 33-519z
 2600 - 3099 35-549
 3100 - 3499 35-554z
 3500 - 3699 36-558
 3700 - 3919 36-560
 3920 - 4299 36-562
 4300 - 4699 39-595
 4700 - 5099 39-599
 5100 - 5299 41-611
 5300 - 5499 41-612
 5500 - 5999 41-621z
 6000 - 6299 42-632

LAKE SHORE Dr. West S.

1200 - 2199 33-517
 2200 - 2599 33-519z
 4900 - 5099 39-599
 5100 - 5299 41-611

LAKESIDE Pl. W.

400 - 799 3-21z
 800 - 999 3-24

LAKE VIEW Av. N.

2400 - 2799 7-113

LAKEWOOD Av. N.

1950 - 2399 7-104
 2400 - 2799 7-102
 2800 - 3199 6-74
 3200 - 3399 6-77
 3400 - 3599 6-88
 3600 - 3799 6-93
 3800 - 3999 6-96
 5200 - 5599 3-34
 5600 - 5999 3-36
 6000 - 6399 3-38
 6400 - 7199 1-5a

LAMBERT Av. N.

5700 - 5899 12-154z

LAMON Av. N.

0 - 399 25-340
 400 - 798 even... 25-336
 401 - 799 odd... 25-337
 800 - 1198 even... 25-332
 801 - 1199 odd... 25-333
 1200 - 1598 even... 25-328
 1201 - 1599 odd... 25-329
 1600 - 1899 25-324
 1900 - 2399 19-219
 2400 - 2799 19-214
 2800 - 3199 19-209
 3200 - 3599 15-179
 3600 - 3999 15-173
 4000 - 4799 15-174
 4800 - 5599 12-153

LAMON Av. S.

600 - 1199 25-344
 4300 - 4699 56-723
 4700 - 5099 56-724
 5100 - 5499 56-731
 6300 - 6499 64-834

LANDERS Av. N.

5900 - 6399 12-154z

LANGLEY Av. S.

3500 - 3899 36-559
 3900 - 4299 38-575
 4300 - 4599 38-584
 4600 - 4699 38-590
 4700 - 5099 38-591
 6000 - 6299 42-624
 6300 - 6699 42-625
 6700 - 6899 42-634
 7100 - 7499 69-889
 7500 - 7899 69-893
 7900 - 8699 44-649
 8700 - 8931 44-652
 8932 - 9415 44-657
 9416 - 9499 49-695
 10300 - 11099 50-698z
 11100 - 11499 50-699z
 11500 - 13799 54-717z

LANSING Av. N.

5700 - 5899 12-154z

LAPORTE Av. N.

0 - 399 25-340
 1900 - 2399 19-219
 4000 - 4799 15-174
 4800 - 5599 12-153

LAPORTE Av. S.

4300 - 4699 56-723
 4700 - 5099 56-724
 5100 - 5499 56-731
 6300 - 6499 64-834

LARAMIE Av. N.

0 - 398 even... 25-339
 1 - 399 odd... 25-340
 400 - 798 even... 25-335
 401 - 799 odd... 25-336
 800 - 1198 even... 25-331
 801 - 1199 odd... 25-332
 1200 - 1598 even... 25-327
 1201 - 1599 odd... 25-328
 1600 - 1918 even... 25-323
 1601 - 1919 odd... 25-324
 1920 - 2398 even... 19-218
 1921 - 2399 odd... 19-219
 2400 - 2798 even... 19-213
 2401 - 2799 odd... 19-214
 2800 - 3198 even... 19-208
 2801 - 3199 odd... 19-209
 3200 - 3598 even... 15-178
 3201 - 3599 odd... 15-179
 3600 - 3998 even... 15-172
 3601 - 3999 odd... 15-173
 4000 - 4798 even... 15-170
 4001 - 4799 odd... 15-174
 4800 - 5399 11-150

LARAMIE Av. S.

0 - 598 even... 25-341
 1 - 599 odd... 25-343
 600 - 1198 even... 25-342
 601 - 1199 odd... 25-344
 4354 - 5098 even... N.C.

LARAMIE Av. S. (Cont.)

4355 - 4699 odd...56-723
 4701 - 5099 odd...56-724
 5100 - 5498 even...56-729
 5101 - 5499 odd...56-731
 6300 - 649964-834

LARCHMONT Av. W.

1800 - 19995-55

LARNED Av. N.

5300 - 539911-150

LARRABEE St. N.

650 - 7278-134
 728 - 798 even...24-320
 729 - 999 odd...8-133
 800 - 1198 even...8-126
 1001 - 1199 odd...8-127
 1200 - 1598 even...8-121
 1201 - 1599 odd...8-122
 1600 - 1998 even...7-116
 1601 - 1799 odd...7-118
 1801 - 1999 odd...7-117
 2000 - 2398 even...7-107
 2001 - 2399 odd...7-108

LA SALLE St. N.

0 - 29932-511
 300 - 7998-135
 800 - 11998-129
 1200 - 1598 even...8-123
 1201 - 1599 odd...8-124
 1600 - 19997-119

LA SALLE St. S.

0 - 9932-513
 100 - 119932-514
 1200 - 179933-522
 1800 - 219934-523
 2200 - 259934-524
 2600 - 309934-527z
 5100 - 549937-569z
 5500 - 609968-878
 6100 - 6298 even...68-878
 6101 - 6299 odd...69-895
 7900 - 869944-656z
 9100 - 949949-685
 9500 - 989949-683z
 9900 - 1029949-690
 10300 - 1109949-691
 11500 - 1189953-714
 11900 - 1279953-715

LAS CASAS Av. N.

5600 - 579912-154z

LATHAM Av. N.

5400 - 549912-153

LATROBE Av. N.

0 - 39925-339
 400 - 79925-335
 800 - 119925-331
 1200 - 159925-327
 1600 - 194925-323
 1950 - 239919-218
 4800 - 539911-150

LATROBE Av. S.

5100 - 549956-729
 6300 - 649964-834

LAUREL St. S.

3900 - 429961-785z

LAVERGNE Av. N.

0 - 39925-340
 400 - 79925-336
 800 - 119925-332
 1200 - 159925-328
 1900 - 239919-219
 2400 - 279919-214
 2800 - 319919-209
 3200 - 359915-179
 3600 - 399915-173
 4000 - 479915-174
 4800 - 5030 even...11-150
 4801 - 5031 odd...12-153
 5032 - 559912-153

LAVERGNE Av. S.

0 - 59925-343
 600 - 119925-344
 4300 - 469956-723
 4700 - 509956-724
 5100 - 549956-731
 6300 - 649964-834

LAWLER Av. N.

400 - 79925-336
 800 - 119925-332
 1200 - 159925-328
 1900 - 239919-219
 4000 - 479915-174
 5032 - 559912-153

LAWLER Av. S.

4313 - 469956-723
 4700 - 509956-724
 5100 - 549956-731
 6300 - 649964-834

LAWDALE Av. N.

400 - 79923-280
 800 - 119923-270
 1200 - 159923-268
 1600 - 179923-266
 1800 - 199922-251
 2000 - 239922-249
 2400 - 279922-237
 2800 - 319921-231
 3200 - 359921-228
 3600 - 399916-185
 4000 - 439916-188
 4400 - 479914-162
 4800 - 510514-165
 5600 - 639913-159a

LAWDALE Av. S.

0 - 89927-363z
 900 - 101129-447
 1200 - 159929-450a
 1600 - 209929-451
 2100 - 219929-466
 2200 - 259930-481
 2600 - 309930-478
 3100 - 369930-480z
 4700 - 493957-735
 4940 - 549962-814z
 5500 - 589962-813
 5900 - 629965-837
 6300 - 669965-836
 6700 - 739965-838b
 7500 - 789970-901a
 7900 - 869970-902b
 9900 - 1069974-929a
 10700 - 1109974-929b
 11100 - 1149974-929c

LAWRENCE Av. W.

600 - 998 even...3-28
 601 - 799 odd...3-21z
 801 - 999 odd...3-24
 1000 - 1198 even...3-27
 1001 - 1199 odd...3-23
 1200 - 1498 even...3-26
 1201 - 1499 odd...3-22
 1500 - 1798 even...3-30
 1501 - 1799 odd...3-29
 1800 - 2398 even...4-46
 1801 - 1999 odd...4-45
 2001 - 2399 odd...4-44
 2400 - 2798 even...4-47
 2401 - 2899 odd...4-43
 2800 - 2898 even...4-48
 2900 - 3198 even...14-167
 2901 - 3199 odd...14-164
 3200 - 3598 even...14-166
 3201 - 3599 odd...14-163
 3600 - 3998 even...14-165
 3601 - 3999 odd...14-162
 4000 - 4798 even...14-160
 4001 - 4399 odd...14-161
 4401 - 4799 odd...16-181
 4800 - 4998 even...12-153
 4801 - 5199 odd...15-174
 5000 - 5598 even...11-150
 5201 - 5599 odd...15-170
 5600 - 599915-169
 6000 - 639915-168
 8400 - 8798 even...N.C.
 8401 - 8799 odd...76-LDT 89

LEADER Av. N.

5900 - 639912-154z

LEAMINGTON Av. N.

0 - 39925-340
 400 - 79925-336
 800 - 119925-332
 1200 - 159925-328
 1900 - 239919-219
 4000 - 479915-174
 4800 - 533111-150

LEAMINGTON Av. S.

0 - 59925-343
 600 - 119925-344
 4338 - 4340 even...N.C.
 4339 - 4341 odd...56-723
 4342 - 469956-723
 4700 - 509956-724
 5100 - 549956-731
 6300 - 649964-834

LEAVENWORTH Av. N.

5500 - 559911-151

LEAVITT St. N.

0 - 98 even...28-381
 1 - 99 odd...28-412
 100 - 39928-377z
 400 - 798 even...24-288
 401 - 799 odd...24-289
 800 - 1198 even...24-304
 801 - 1129 odd...24-292
 1131 - 1599 odd...24-300
 1200 - 1598 even...24-299
 1600 - 173124-296
 1732 - 1830 even...22-260
 1733 - 1831 odd...24-305z
 1832 - 199922-260
 2000 - 2398 even...22-247
 2001 - 2399 odd...22-248
 2400 - 259922-243
 2600 - 27997-100

LEAVITT - LINDER

LEAVITT St. N. (Cont.)

2800 - 29315-60
 2932 - 3198 even.....5-59
 2933 - 3199 odd.....5-60
 3200 - 3398 even.....5-62
 3201 - 3399 odd.....5-63
 3400 - 3598 even.....5-65
 3401 - 3599 odd.....5-56
 3600 - 39995-54
 4000 - 43995-53
 4400 - 45994-41
 4600 - 47994-44
 4800 - 51994-46
 5200 - 59994-49z
 6000 - 63992-11
 6400 - 67992-13

LEAVITT St. S.

0 - 398 even...28-384z
 1 - 399 odd...28-410z
 400 - 59928-389z
 600 - 99928-401z
 1000 - 119928-431z
 1200 - 159928-395
 1600 - 219931-505
 2200 - 309931-506
 3200 - 349959-758
 3500 - 389959-756z
 3900 - 469961-782
 4800 - 549963-818z
 7100 - 749967-866
 8700 - 949972-915
 9500 -1029972-916
 10300 -1069972-918

LECLAIRE Av. N.

0 - 39925-340
 400 - 79925-336
 800 - 119925-332
 1200 - 159925-328
 1600 - 189925-324
 1900 - 239919-219
 2400 - 279919-214
 2800 - 319919-209
 3200 - 359915-179
 3600 - 399915-173
 4000 - 479915-174
 4800 - 503111-150
 5032 - 5298 even...11-150
 5033 - 5299 odd...12-153

LECLAIRE Av. S.

4327 - 469956-723
 4700 - 509956-724
 5100 - 549956-731
 6300 - 649964-834

LEE Pl. W.

2000 - 219924-289

LEGETT Av. N.

5900 - 639912-154z

LEHIGH Av. N.

6100 - 683312-152
 6834 - 7198 even...12-152
 6835 - 7199 odd.....N.C.

LEHMANN Ct. N.

2400 - 27997-113

LELAND Av. W.

400 - 7993-21z
 800 - 9993-24
 1000 - 11993-23

LELAND Av. W. (Cont.)

1200 - 14993-22
 1500 - 17993-29
 1800 - 19994-45
 2000 - 23994-44
 2400 - 27994-43
 2800 - 319914-164
 3200 - 359914-163
 3600 - 399914-162
 4000 - 434514-161
 4346 - 4354 even...14-161
 4347 - 4399 odd...16-180
 4356 - 4398 even...16-181
 4400 - 479916-181
 4800 - 519915-174
 5200 - 559915-170
 5600 - 599915-169

LE MAI Av. N.

6200 - 644312-154z

LEMONT Av. N.

5800 - 599912-154z
 6000 - 639912-155

LE MOYNE St. W.

1200 - 139924-312
 1400 - 159924-311
 1600 - 179924-310
 2000 - 209924-309
 2100 - 219924-300
 2200 - 239924-299
 2400 - 259924-298
 2600 - 279924-286
 3200 - 349923-274
 3500 - 359923-269
 3600 - 399923-268
 4000 - 459923-277
 4600 - 519925-328
 5200 - 559925-327
 5600 - 599925-326

LENOX Av. N.

6100 - 639912-154z

LEONA Av. N.

6200 - 640512-154z

LEONARD Av. N.

5500 - 599911-151

LEOTI Av. N.

6152 - 649912-154z
 6500 - 719912-152

LEROY Av. N.

6200 - 642512-154z

LESSING St. N.

800 - 89924-315

LESTER Av. N.

4800 - 499911-150

LEVEE St. W.

1530 - 159959-752

LEXINGTON St. W.

300 - 79928-423z
 800 - 99928-422
 1200 - 122528-408
 1226 - 1306 even...28-408
 1227 - 1307 odd...28-429
 1308 - 139928-408
 1400 - 159928-407

LEXINGTON St. W. (Cont.)

1600 - 229928-401z
 2300 - 239928-392
 2400 - 259928-390z
 2600 - 279927-375z
 2800 - 299927-367
 3000 - 319927-366
 3200 - 339927-365
 3400 - 359927-364
 3600 - 379927-363z
 3800 - 399926-354
 4000 - 459926-353z
 4600 - 519925-344
 5200 - 559925-342
 5600 - 599925-341

LEYDEN Av. S.

13600 -1379954-717z

LIANO Av. N.

5200 - 539911-150

LIBBY Av. N.

4800 - 499911-150

LIBERTY St. W.

300 - 79928-442z
 1000 - 119928-440

LIEB Av. N.

5200 - 549911-150

LIGHTFOOT Av. N.

6600 - 689912-152

LILL Av. W.

800 - 9997-111
 1000 - 11997-110
 1200 - 13317-102
 1332 - 15997-101

LINCOLN Av. N.

1600 - 19997-119
 2000 - 21997-108
 2200 - 23997-107
 2400 - 25997-111
 2600 - 27997-110
 2800 - 29996-74
 3000 - 31996-73
 3200 - 33996-75
 3400 - 35996-71
 3600 - 39995-55
 4000 - 43995-53
 4400 - 45994-41
 4600 - 47994-44
 4800 - 48194-46
 4820 - 55994-47
 5600 - 57232-9
 5724 - 5726 even...2-10
 5725 - 5727 odd...2-9
 5728 - 60492-10
 6050 - 639913-159a

LINCOLN PARK WEST N.

1600 - 19997-119
 2000 - 23997-109

LIND Av. N.

5200 - 539911-150

LINDEN Pl. N.

2400 - 259922-239

LINDER Av. N.

1200 - 159925-327
 1600 - 199925-323

LINDER Av. N. (Cont.)

2400 - 279919-213
 2800 - 319919-208
 3200 - 359915-178
 3600 - 399915-172
 4000 - 479915-170
 4800 - 499911-150
 5000 - 549911-150
 5500 - 589911-151

LINDER Av. S.

5100 - 549956-729
 6300 - 649964-834

LIPPS Av. N.

4800 - 499911-150

LISTER Av. N.

2200 - 236422-261

LITUANICA Av. S.

3100 - 329960-770
 3300 - 349960-771z
 3500 - 389960-779

LIVERMORE Av. N.

5952 - 639912-152

LLOYD Av. S.

2800 - 309960-769

LOCK St. S.

2800 - 309960-769

LOCKWOOD Av. N.

0 - 39925-339
 400 - 79925-335
 800 - 119925-331
 1200 - 159925-327
 1600 - 194925-323
 1950 - 239919-218
 2400 - 279919-213
 2800 - 319919-208
 3200 - 359915-178
 3600 - 399915-172
 4000 - 479915-170
 4800 - 539911-150

LOCKWOOD Av. S.

0 - 59925-341
 600 - 119925-342
 5100 - 549956-729
 6300 - 649964-834

LOCUST St. W.

38 - 1998-129
 200 - 338 even...8-128
 201 - 431 odd...8-134
 340 - 430 even...8-127
 432 - 5998-133

LOGAN Blvd. W.

2200 - 239922-243
 2400 - 259922-242
 2600 - 279922-241
 2800 - 299922-240
 3000 - 319922-239

LOGAN Square W.

(see Logan Blvd. W.)

LOLETA Av. N.

6600 - 689912-152

LONDON Av. N.

4700 - 479915-170

LONG Av. N.

0 - 39925-339
 400 - 79925-335
 800 - 119925-331
 1200 - 159925-327
 1600 - 194925-323
 1950 - 239919-218
 2400 - 279919-213
 2800 - 319919-208
 3200 - 359915-178
 3600 - 399915-172
 4000 - 479915-170
 4800 - 549911-150
 5500 - 579911-151

LONG Av. S.

5100 - 549956-729
 6300 - 649964-834

LONGMEADOW Av. N.

6384 - 639912-154z

LONGWOOD Dr. S.

8700 - 949972-915
 9500 - 1029972-917
 10300 - 1069972-919
 10700 - 1109975-932
 11100 - 1189975-933

LOOMIS Blvd. S.

0 - 5499 (see Loomis St. S.)
 5500 - 5898 even...67-857
 5501 - 5899 odd...67-860
 5900 - 6298 even...67-858
 5901 - 6299 odd...67-861
 6300 - 6598 even...67-859
 6301 - 6699 odd...67-862
 6600 - 7098 even...67-867z
 6701 - 7099 odd...67-868
 7100 - 7498 even...67-869
 7101 - 7499 odd...67-870
 7500 - 7898 even...71-907
 7501 - 7799 odd...71-903
 7801 - 8199 odd...71-912a
 7900 - 8198 even...71-906
 8200 - 829971-912a
 8300 - 869971-912d
 8700 - 12299 (see Loomis St. S.)

LOOMIS Pl. S.

3500 - 389959-754

LOOMIS St. N.

0 - 39928-415

LOOMIS St. S.

0 - 39928-418
 400 - 798 even...28-407
 401 - 799 odd...28-408
 800 - 1198 even...28-428
 801 - 1199 odd...28-429
 1200 - 159928-434z
 1600 - 219931-496
 2200 - 259931-498z
 2600 - 3098 even...60-769
 2601 - 3099 odd...60-768
 3500 - 389959-754
 3900 - 459961-785z
 4700 - 5098 even...61-792
 4701 - 5099 odd...61-799
 5100 - 549961-809z
 5500 - 8699 (see Loomis Blvd. S.)
 8700 - 889971-911
 8900 - 949973-926
 9500 - 989973-923a

LOOMIS St. S. (Cont.)

10300 - 1039972-919
 10700 - 1109975-934
 11100 - 1149975-935
 11500 - 1229953-711

LOREL Av. N.

0 - 39925-339
 400 - 79925-335
 800 - 119925-331
 1200 - 159925-327
 1600 - 194925-323
 1950 - 239919-218
 2400 - 279919-213

LOREL Av. S.

5100 - 549956-729
 6300 - 649964-834

LORING Av. N.

5200 - 529911-150

LORON Av. N.

6600 - 689912-152

LOTHAIR Av. S.

11100 - 1149975-933

LOTUS Av. N.

0 - 39925-339
 400 - 79925-335
 1200 - 159925-327
 1600 - 199925-323
 2400 - 279919-213
 2800 - 319919-208
 3600 - 399915-172
 4000 - 479915-170
 4800 - 549911-150
 5500 - 589911-151

LOTUS Av. S.

0 - 59925-341
 600 - 119925-342
 5100 - 549956-729

LOUISE Av. N.

5800 - 619912-154z
 6200 - 639912-152

LOVEJOY Av. N.

5100 - 529911-150
 5300 - 549911-148

LOWE Av. S.

2400 - 259960-760
 2600 - 309960-765
 3100 - 329960-773
 3300 - 349960-777
 3500 - 389960-780
 3900 - 429961-794z
 4300 - 469961-797
 5100 - 549961-805
 5500 - 589968-875
 5900 - 629968-876
 6300 - 669968-880
 6700 - 709968-879
 7100 - 759968-884
 7600 - 789971-908
 7900 - 869971-909
 8700 - 909971-910
 9100 - 949973-925
 9500 - 1029973-924
 10300 - 1109949-694
 11100 - 1149949-693
 11500 - 1189953-714
 11900 - 1299953-715

LOWELL - MAGNET

LOWELL Av. N.

1600 - 179923-265
 1800 - 199920-225
 2000 - 229920-224
 2300 - 239920-223
 2400 - 279920-222
 2800 - 319920-221
 3200 - 359916-191
 3600 - 399916-182
 4000 - 465516-180
 4656 - 479914-161
 4800 - 519914-160
 5200 - 579913-156
 5800 - 639912-155

LOYOLA Av. W.

1000 - 11991-5b
 1200 - 13991-5a
 1900 - 23992-13

LUCERNE Av. N.

6000 - 601912-154z

LUDLAM Av. N.

5200 - 549911-150

LUELLA Av. S.

7100 - 729943-638
 7300 - 749943-641
 7500 - 789943-643
 7900 - 849946-662
 8700 - 889948-675
 8900 - 943148-678
 9432 - 1029951-702z
 11000 - 1299951-700z
 13000 - 1379955-719z

LUMBER St. S.

1800 - 231331-502
 2314 - 239931-498z

LUNA Av. N.

1200 - 159925-327
 1600 - 199925-323
 2400 - 279919-213
 2800 - 319919-208
 3600 - 399915-172
 4000 - 479915-170
 5200 - 549911-150
 5500 - 589911-151

LUNA Av. S.

5100 - 549956-729

LUNDY Av. N.

6000 - 639912-152

LUNT Av. W.

1100 - 11991-5b
 1200 - 13991-5a
 1400 - 15991-3
 1600 - 20471-4
 2048 - 23992-15
 2400 - 31992-14
 7200 - 77999-139

LUTHER St. W.

2500 - 279930-474

LUTZ Pl. W.

600 - 6998-121

LYMAN St. S.

2900 - 299960-768
 3000 - 309960-769

LYNCH Av. N.

5200 - 545911-150
 5460 - 5498 even...11-151
 5461 - 5499 odd...11-150
 5500 - 559911-151

LYNDALE St. W.

2000 - 219922-248
 2200 - 239922-247
 2400 - 259922-246
 2600 - 279922-245
 2800 - 299922-244
 3000 - 319922-254
 3200 - 349922-253
 3500 - 359922-250
 3600 - 399922-249
 4000 - 459920-224

LYON Av. S.

9300 - 949944-657

LYTLE St. S.

400 - 73128-408
 732 - 798 even...28-429
 733 - 799 odd...28-408
 800 - 119928-429

McALPIN Av. N.

6900 - 719912-152

McCLELLAN Av. N.

6100 - 639912-152

McCLURG Ct. N.

400 - 7998-132

McCOOK Av. N.

5900 - 599910-146

McCORMICK Rd. N.

6200 - 639913-159a

McDERMOTT St. S.

2800 - 309960-769

McDOWELL Av. S.

4500 - 459961-785z
 4600 - 469961-787

McLEAN Av. W.

1400 - 14997-103
 1500 - 199922-261
 2000 - 219922-248
 2200 - 239922-247
 2400 - 249922-246
 2800 - 299922-244
 3200 - 349922-253
 3500 - 359922-250
 3600 - 390922-249
 3910 - 459920-224
 4600 - 479919-220
 6400 - 649919-216

McLEOD Av. N.

6000 - 639910-146

McVICKER Av. N.

1600 - 199925-322
 2000 - 239919-217
 2400 - 279919-212
 2800 - 319919-207
 4000 - 479915-168
 4800 - 549911-147
 5500 - 559911-148
 5600 - 619910-146
 6700 - 739912-152

McVICKER Av. S.

5100 - 549956-727
 5500 - 589956-728
 5900 - 629964-829

MacCHESNEY Ct. N.

0 - 33932-512

MACKINAW Av. S.

7900 - 829946-665
 8300 - 859946-666
 8700 - 8898 even...46-667
 8701 - 8899 odd...46-665
 8900 - 909946-670
 9100 - 919946-671
 10600 - 1099952-707z
 11000 - 1179952-710z
 11800 - 1359955-718z

MADISON St. E.

0 - 598 even...32-512
 1 - 599 odd...32-515

MADISON St. W.

0 - 398 even...32-511
 1 - 399 odd...32-513
 400 - 798 even...28-417
 401 - 799 odd...28-420
 800 - 1198 even...28-416
 801 - 1199 odd...28-419
 1200 - 1598 even...28-415
 1201 - 1599 odd...28-418
 1600 - 179928-414
 1800 - 199928-413
 2000 - 2198 even...28-412
 2001 - 2199 odd...28-410z
 2200 - 2298 even...28-381
 2201 - 2299 odd...28-384z
 2300 - 2398 even...28-380
 2301 - 2399 odd...28-383
 2400 - 2630 even...28-379
 2401 - 2599 odd...28-382
 2601 - 2799 odd...27-362
 2632 - 2798 even...27-361
 2800 - 2998 even...27-371
 2801 - 2999 odd...27-373
 3000 - 3198 even...27-370
 3001 - 3199 odd...27-372
 3200 - 3398 even...27-357
 3201 - 3399 odd...27-369
 3400 - 3598 even...27-363z
 3401 - 3599 odd...27-368
 3600 - 379927-363z
 3800 - 3998 even...26-351
 3801 - 3999 odd...26-352
 4000 - 4198 even...26-347
 4001 - 4199 odd...26-350
 4200 - 4398 even...26-346
 4201 - 4399 odd...26-349z
 4400 - 4598 even...26-345
 4401 - 4599 odd...26-348z
 4600 - 5198 even...25-340
 4601 - 5199 odd...25-343
 5200 - 5598 even...25-339
 5201 - 5999 odd...25-341
 5600 - 5998 even...25-338

MADISON AVENUE PARK E.

1200 - 139939-598

MADISON PARK E.

(See Madison Avenue Park E.)

MAGNET Av. N.

5300 - 549911-148

MAGNOLIA Av. N.

1200 - 1599 24-312
 1950 - 2399 7-104
 2400 - 2799 7-102
 3600 - 3799 6-93
 4400 - 4799 3-22
 4800 - 5199 3-26
 5200 - 5599 3-34
 5600 - 5931 3-36
 5932 - 5998 even..... 3-36
 5933 - 5999 odd..... 3-38
 6000 - 6399 3-38
 6400 - 6799 1-5a

MAJOR Av. N.

1600 - 1999 25-322
 2000 - 2399 19-217
 2400 - 2799 19-212
 2800 - 3199 19-207
 3200 - 3599 15-177
 3600 - 3999 15-171
 4000 - 4831 15-169
 4832 - 5199 11-149
 5300 - 5599 11-148
 5600 - 5899 11-151

MAJOR Av. S.

5100 - 5499 56-727
 5900 - 6299 64-829
 6300 - 6499 64-830

MALDEN St. N.

4400 - 4799 3-22

MALTA St. S.

9900 -10299 72-917

MANDELL Av. N.

6200 - 6399 12-152

MANGO Av. N.

1600 - 1999 25-322
 2000 - 2399 19-217
 2400 - 2799 19-212
 2800 - 3199 19-207
 4000 - 4831 15-169
 4832 - 5199 11-149
 5300 - 5599 11-148
 5600 - 5999 11-151

MANILA Av. N.

5300 - 5399 11-148

MANISTEE Av. S.

7900 - 8699 46-664
 8700 - 8899 46-668z
 9200 - 9499 48-679z
 9500 - 9998 even..... 51-704z
 9501 - 9999 odd..... 51-703
 10000-10399 51-704z
 12600 -13799 55-719z

MANKATO Av. N.

7000 - 7199 12-152

MANOR Av. N.

4400 - 4799 14-164

MANTON Av. N.

5700 - 5999 11-151

MAPLE St. W.

0 - 37 8-130
 38 - 199 8-129

MAPLEWOOD Av. N.

100 - 399 28-376z
 800 - 899 24-303
 1200 - 1599 24-298
 1600 - 1799 24-295
 2100 - 2399 22-246
 2400 - 2799 22-242
 2800 - 2999 21-235
 4000 - 4399 5-51
 4400 - 4599 4-440
 4600 - 4799 4-443
 4800 - 5599 4-447
 5600 - 6399 2-9
 6400 - 6799 2-12
 7200 - 7599 2-16

MAPLEWOOD Av. S.

300 - 399 28-382
 400 - 1199 28-390z
 3400 - 3899 58-739
 3900 - 4499 58-748
 4700 - 4899 58-750z
 4900 - 5099 63-816z
 5100 - 5499 63-823
 5500 - 5899 63-824
 5900 - 6299 66-843
 6300 - 6499 66-842
 6500 - 6699 66-846a
 6700 - 7099 66-846b
 7100 - 7499 66-847b
 7500 - 7899 70-901b
 7900 - 8699 70-902a
 9900 -10299 72-920
 10300 -10699 72-921
 10700 -11099 75-930
 11100 -11899 75-931

MARBLE Pl. W.

0 - 399 32-514
 400 - 799 28-420

MARCEY St. N.

1600 - 1949 7-114

MARGATE Terrace W.

600 - 999 3-28

MARINE Dr. N.

3800 - 3999 6-99
 4000 - 4799 3-21z
 4800 - 5199 3-28

MARION Ct. N.

1200 - 1399 24-309

MARKHAM Av. N.

5600 - 5999 11-151

MARMORA Av. N.

2000 - 2399 19-217
 2400 - 2799 19-212
 2800 - 3199 19-207
 3200 - 3599 15-177
 3600 - 3999 15-171
 4000 - 4831 15-169
 4832 - 5399 11-149
 5400 - 5599 11-148
 5600 - 6399 11-151

MARQUETTE Av. S.

7600 - 7899 43-642a
 7900 - 8699 46-664
 8700 - 8899 46-668z
 9000 - 9499 48-679z

MARQUETTE Av. S. (Cont.)

9500 -10399 51-704z
 12600 -13799 55-719z

MARQUETTE Rd. E.

0 - 398 even... 69-897z
 1 - 399 odd... 69-885
 400 - 498 even... 42-625
 401 - 499 odd... 42-634
 500 - 799 42-625
 800 - 999 42-627
 1000 - 1199 42-629
 1200 - 1339 42-631
 1340 - 1364 even... 42-631
 1341 - 1365 odd... 42-633
 1366 - 1599 42-633

MARQUETTE Rd. S.

6600 - 6699 42-625

MARQUETTE Rd. W.

0 - 198 even... 69-895
 1 - 231 odd... 69-898
 200 - 798 even... 68-880
 233 - 799 odd... 68-879
 800 - 1198 even... 68-881
 801 - 1199 odd... 68-882
 1200 - 1398 even... 67-862
 1201 - 1399 odd... 67-868
 1400 - 1599 67-867z
 1600 - 1799 67-865z
 1800 - 1999 67-851
 2000 - 2199 67-850
 2200 - 2399 66-845
 2400 - 3198 even... 66-846a
 2401 - 3599 odd... 66-846b
 3200 - 3598 even... 66-840
 3600 - 4598 even... 65-836
 3601 - 3999 odd... 65-838b
 4001 - 4799 odd... 65-838a
 4600 - 4798 even... 64-832

MARSHALL Blvd. S.

1900 - 2198 even... 30-487
 1901 - 2199 odd... 30-472
 2200 - 2398 even... 30-489
 2201 - 2399 odd... 30-473

MARSHFIELD Av. N.

400 - 799 24-291
 800 - 1199 24-294
 1600 - 1799 24-307
 1800 - 1999 22-264
 2400 - 2799 7-100
 3200 - 3399 6-75
 3400 - 3599 6-71
 3600 - 3999 6-68
 7600 - 7799 1-8

MARSHFIELD - MENARD

MARSHFIELD Av. S.
 0 - 39928-414
 400 - 59928-399z
 600 - 99928-401z
 1000 - 119928-431z
 3000 - 349959-752
 3500 - 389959-754
 3900 - 449961-782
 4500 - 469961-783
 4700 - 509961-791
 5100 - 549961-808
 5500 - 589967-854
 5900 - 629967-855
 6300 - 659967-856
 6600 - 709967-865z
 7100 - 749967-866
 7500 - 789971-904
 7900 - 819971-905
 8200 - 869971-913
 8700 - 889971-914
 8900 - 929973-922

MARY St. S.
 2500 - 309960-767z

MARYLAND Av. S.
 4700 - 509939-596
 5200 - 549941-616
 5500 - 599941-617
 6300 - 669942-627
 7100 - 749969-890
 7500 - 789969-894
 7900 - 869944-650
 9700 - 1029950-697
 10300 - 1109950-698z
 11500 - 1379954-717z

MASON Av. N.
 0 - 39925-338
 800 - 119925-330
 1200 - 159925-326
 1600 - 199925-322
 2000 - 239919-217
 2400 - 279919-212
 2800 - 319919-207
 4000 - 483115-169
 4832 - 539911-149
 5400 - 559911-148
 5600 - 639911-151
 6600 - 719912-152

MASON Av. S.
 0 - 79925-341
 800 - 119925-342
 5100 - 549956-727
 5500 - 589956-728
 5900 - 629964-829

MASSASOIT Av. N.
 800 - 119925-330
 1200 - 159925-326

MASSASOIT Av. S.
 5100 - 549956-727
 5500 - 589956-728
 5900 - 629964-829

MATSON Av. W.
 5800 - 599911-151
 6000 - 639910-146

MAUD Av. N.
 1800 - 19997-114

MAUTENE Ct. N.
 1200 - 125524-309

MAXWELL St. W.
 300 - 79928-442z
 800 - 99928-441
 1000 - 119928-440

MAY St. N.
 0 - 39928-416
 400 - 79924-318z
 800 - 99924-315

MAY St. S.
 400 - 99928-421z
 1000 - 119928-435
 1800 - 219931-497
 3100 - 322560-770
 3226 - 349960-771z
 3500 - 389960-779
 4800 - 509961-800
 5100 - 549961-803
 5500 - 589968-871
 5900 - 629968-872
 6300 - 669968-881
 6700 - 709968-882
 7100 - 749968-883
 7500 - 779971-903
 7800 - 829971-912b
 8300 - 869971-912c
 8700 - 889971-911
 8900 - 949973-926
 9900 - 1029973-923b
 10300 - 1069973-927
 11100 - 1149975-935
 11500 - 1229953-711

MAYFIELD Av. N.
 0 - 39925-338
 400 - 79925-334
 800 - 119925-330
 1200 - 159925-326
 1600 - 199925-322

MAYFIELD Av. S.
 0 - 79925-341
 800 - 119925-342
 5100 - 549956-727
 5500 - 589956-728
 5900 - 629964-829
 6300 - 649964-830

MAYPOLE Av. W.
 1600 - 199928-378z
 2000 - 239928-377z
 2400 - 263128-376z
 2632 - 279927-360
 2800 - 319927-359
 3200 - 339927-358
 3800 - 399926-351
 4000 - 419926-347
 4200 - 439926-346
 4400 - 459926-345
 4600 - 519925-340

MEADE Av. N.
 1600 - 199925-322
 2000 - 239919-217
 2400 - 279919-212
 2800 - 319919-207
 3200 - 359917-202
 3600 - 399917-200
 4000 - 479915-168
 4800 - 549911-147
 5500 - 559911-148
 5600 - 629910-146
 6700 - 739912-152

MEADE Av. S.
 5100 - 549956-727
 5500 - 589956-728
 5900 - 629964-829
 6300 - 649964-830

MEDFORD Av. N.
 6800 - 703912-152

MEDILL Av. W.
 1200 - 13997-104
 1400 - 17997-103
 2000 - 219922-248
 2200 - 239922-247
 2400 - 259922-246
 2600 - 279922-245
 2800 - 299922-244
 3000 - 319922-254
 3200 - 349922-253
 3500 - 359922-250
 4800 - 519919-219
 6600 - 710918-205
 7110 - 719925-321

MEDINA Av. N.
 5600 - 599910-146

MELROSE St. W.
 400 - 5996-87
 600 - 7996-86
 1200 - 13996-77
 1400 - 15996-76
 1600 - 17996-75
 1800 - 19995-64
 2000 - 21995-63
 2200 - 23995-62
 2700 - 319921-227
 3200 - 359921-229
 4000 - 429916-192
 4300 - 459916-191
 4600 - 519915-179
 5200 - 559915-178
 5600 - 599915-177
 6000 - 639917-202
 6400 - 719917-201

MELVINA Av. N.
 1600 - 199925-322
 2000 - 239919-217
 2400 - 279919-212
 2800 - 319919-207
 3200 - 359917-202
 3600 - 399917-200
 4000 - 479915-168
 4800 - 559911-147
 5600 - 633910-146
 6340 - 6398 even.....10-146
 6341 - 6399 odd.....11-151
 6800 - 719912-152

MELVINA Av. S.
 5100 - 549956-727
 5500 - 589956-728
 5900 - 629964-829
 6300 - 649964-830

MEMORY LANE W.
 8000 - 815910-142z

MENARD Av. N.
 0 - 39925-338
 400 - 79925-334
 800 - 119925-330
 1200 - 159925-326
 1600 - 199925-322
 2000 - 239919-217

MENARD Av. N. (Cont.)
 2400 - 279919-212
 2800 - 319919-207
 3200 - 359915-177
 3600 - 399915-171
 4000 - 483115-169
 4832 - 529911-149
 5300 - 559911-148
 5600 - 609911-151

MENARD Av. S.
 0 - 79925-341
 800 - 119925-342
 5100 - 549956-727
 5500 - 589956-728
 5900 - 629964-829
 6300 - 649964-830

MENDELL St. N.
 1900 - 199922-264
 2000 - 209922-261

MENDOTA Av. N.
 6800 - 709912-152

MENOMONEE St. W.
 0 - 3997-119
 400 - 598 even.....7-117
 401 - 599 odd.....7-118

MERCER Av. W.
 6100 - 619911-151

MERCHANDISE MART Plaza W.
 200 - 2998-134

MEREDITH Av. N.
 5952 - 639912-152

MERRILL Av. S.
 6700 - 709943-636
 7100 - 729943-638
 7300 - 749943-641
 7500 - 789943-643
 7900 - 841346-662
 8414 - 869945-659
 8700 - 889948-675
 8900 - 943148-678
 9432 -1029951-702z
 11000 -1299951-700z
 13000 -1379955-719z

MERRIMAC Av. N.
 1600 - 199925-322
 2000 - 239919-217
 2400 - 279919-212
 2800 - 319919-207
 3600 - 399917-200
 4000 - 479915-168
 4800 - 559911-147
 5600 - 639910-146
 6900 - 719912-152

MERRIMAC Av. S.
 5100 - 549956-727
 5500 - 589956-728
 5900 - 629964-829

MERRION Av. S.
 9432 -1029951-702z

MEYER Av. N.
 1600 - 17997-118

MIAMI Av. W.
 5800 - 599911-151
 6000 - 639910-146

MICHIGAN Av. N.
 0 - 39932-512
 400 - 798 even....8-137
 401 - 999 odd.....8-132
 800 - 998 even....8-131

MICHIGAN Av. S.
 0 - 59932-515
 600 - 119932-516
 1200 - 219933-517
 2200 - 259933-520
 2600 - 309935-543
 3100 - 319935-544
 3200 - 349935-546
 3500 - 389935-547
 3900 - 429938-578
 4300 - 459938-581
 4600 - 469938-585
 4700 - 489938-586
 4900 - 509938-587
 5100 - 529940-601
 5300 - 549940-602
 5500 - 589940-603
 5900 - 599940-605
 6000 - 629940-607
 6300 - 669969-897z
 6700 - 709969-885
 7100 - 749969-888
 7500 - 789969-892
 7900 - 869944-648
 8700 - 909944-653z
 9100 - 949949-681z
 9500 - 993149-682z
 9932 -1029949-687z
 10300 -1109949-688
 11100 -1149949-689
 11500 -1189953-712
 11900 -1279953-713

MIDWAY PARK W.
 5600 - 599925-334

MILDRED Av. N.
 2400 - 27997-111
 2800 - 31996-81

MILLARD Av. S.
 0 - 89927-363z
 1200 - 159929-450a
 1600 - 209929-451
 2100 - 219929-466
 2200 - 259930-481
 2600 - 309930-478
 3100 - 369930-480z
 4900 - 549962-814z
 6300 - 669965-836
 6700 - 749965-838b
 7500 - 789970-901a
 9900 - 9998 even...74-929a
 9901 - 9999 odd...N.C.
 10000 -1069974-929a
 10700 -1109974-929b
 11100 -1149974-929c

MILLER St. S.
 400 - 99928-421z
 1200 - 159928-440
 1600 - 219931-499

MILTIMORE Av. N.
 5600 - 599911-151

MILWAUKEE Av. N.
 200 - 39928-417
 400 - 49924-320
 500 - 79924-318z
 800 - 86524-315
 866 - 104324-314
 1044 - 1052 even...24-313
 1045 - 1053 odd...24-314
 1054 - 119924-313
 1200 - 122724-311
 1228 - 1598 even...24-309
 1229 - 1599 odd...24-310
 1600 - 1798 even...24-296
 1601 - 1773 odd...24-305z
 1775 - 1799 odd...22-260
 1800 - 194922-260
 1950 - 199922-259
 2000 - 2138 even...22-245
 2001 - 2139 odd...22-246
 2140 - 229922-245
 2300 - 239922-244
 2400 - 245522-240
 2456 - 2460 even...22-239
 2457 - 2461 odd...22-240
 2462 - 259922-239
 2600 - 2606 even...22-238
 2601 - 2607 odd...22-239
 2608 - 279922-238
 2800 - 295521-232
 2956 - 2960 even...21-231
 2957 - 2961 odd...21-232
 2962 - 319921-231
 3200 - 330721-228
 330816-192
 330921-228
 3310 - 357516-192
 3576 - 3598 even...16-191
 3577 - 3599 odd...16-192
 3600 - 382716-182
 3828 - 399915-176
 4000 - 449915-174
 4500 - 4628 even...15-170
 4501 - 4629 odd...15-174
 4630 - 479915-170
 4800 - 529911-150
 5300 - 559911-148
 5600 - 578711-151
 5788 - 637310-146
 6374 - 6376 even...10-144
 6375 - 6377 odd...10-146
 6378 - 649910-144
 7524 - 75999-138

MINERVA Av. S.
 6400 - 669942-629

MINNEHAHA Av. N.
 6300 - 655912-154z

MINNETONKA Av. N.
 6500 - 659912-152

MOBILE Av. N.
 1600 - 199925-322
 2000 - 239919-217
 2400 - 279919-212
 2800 - 319919-207
 3200 - 359917-202
 3600 - 399917-200
 4000 - 479915-168
 4800 - 559911-147
 5600 - 639910-146
 6900 - 719912-152

MOBILE - MORGAN

MOBILE Av. S.

5100 - 5499 56-727
 5500 - 5899 56-728
 5900 - 6299 64-829
 6300 - 6499 64-830

MOFFAT St. W.

2000 - 2099 22-262
 2100 - 2399 22-260
 2400 - 2599 22-259
 3000 - 3199 22-256

MOHAWK St. N.

800 - 999 8-133
 1200 - 1599 8-122
 1600 - 1799 7-118
 1800 - 1999 7-117
 2000 - 2399 7-108

MONITOR Av. N.

800 - 1199 25-330
 1200 - 1599 25-326
 1600 - 1999 25-322
 2000 - 2399 19-217
 2400 - 2799 19-212
 2800 - 3199 19-207
 4000 - 4831 15-169
 4832 - 5399 11-149
 5400 - 5599 11-148
 5600 - 6399 11-151

MONITOR Av. S.

800 - 1199 25-342
 5100 - 5499 56-722
 5500 - 5899 56-728
 5900 - 6299 64-829

MONON Av. N.

6900 - 7099 12-152

MONROE Dr. E.

(see Monroe St. E.)

MONROE St. E.

0 - 599 32-515

MONROE St. W.

0 - 398 even... 32-513
 1 - 399 odd... 32-514
 400 - 799 28-420
 800 - 1199 28-419
 1200 - 1599 28-418
 1600 - 1799 28-414
 1800 - 1999 28-413
 2000 - 2199 28-410z
 2200 - 2299 28-384z
 2300 - 2399 28-383
 2400 - 2599 28-382
 2600 - 2799 27-362
 2800 - 2999 27-373
 3000 - 3199 27-372
 3200 - 3399 27-369
 3400 - 3599 27-368
 3800 - 3999 26-352
 4000 - 4199 26-350
 4200 - 4399 26-349z
 4400 - 4599 26-348z
 4600 - 5199 25-343
 5200 - 5599 25-341

MONTANA St. W.

800 - 999 7-111
 1000 - 1199 7-110
 1200 - 1399 7-102
 1400 - 1599 7-101

MONTANA St. W. (Cont.)

1850 - 2399 22-243
 4026 - 4599 20-222
 4600 - 4799 19-215
 4800 - 5199 19-214
 5200 - 5599 19-213

MONT CLARE Av. N.

2400 - 2799 18-204
 2800 - 3199 18-203
 4800 - 5199 10-145z
 5200 - 5599 10-145y

MONTEREY Av. W.

1600 - 1638 even... 75-935
 1601 - 1639 odd... 75-933
 1640 - 1935 75-933
 1936 - 1954 even... 75-932
 1937 - 1955 odd... 75-933

MONTGOMERY Av. S.

4000 - 4199 58-747

MONTGOMERY Av. W.

2600 - 2699 58-747

MONTICELLO Av. N.

400 - 799 23-280
 800 - 1199 23-270
 1200 - 1599 23-268
 1600 - 1799 23-266
 1800 - 1999 22-251
 2000 - 2399 22-249
 2400 - 2799 22-237
 2800 - 3199 21-231
 3200 - 3599 21-228
 3600 - 3999 16-185
 4000 - 4399 16-188
 4400 - 4799 14-162
 4800 - 5099 14-165
 5100 - 5599 13-157
 5600 - 6399 13-159a

MONTROSE Av. W.

100 - 799 3-21z
 800 - 998 even... 3-24
 801 - 1041 odd... 3-20
 1000 - 1198 even... 3-23
 1043 - 1425 odd... 3-19
 1200 - 1424 even... 3-22
 1426 - 1798 even... 3-18
 1427 - 1599 odd... 6-66
 1601 - 1799 odd... 6-67
 1800 - 1998 even... 4-42
 1801 - 1999 odd... 5-52
 2000 - 2398 even... 4-41
 2001 - 2399 odd... 5-53
 2400 - 2630 even... 4-40
 2401 - 2631 odd... 5-51
 2632 - 3198 even... 14-164
 2633 - 3199 odd... 16-190
 3200 - 3598 even... 14-163
 3201 - 3599 odd... 16-189
 3600 - 3998 even... 14-162
 3601 - 3999 odd... 16-188
 4000 - 4098 even... 14-161
 4001 - 4231 odd... 16-183
 4100 - 4230 even... 16-180
 4232 - 4399 16-180
 4400 - 4648 even... 16-181
 4401 - 4739 odd... 16-180
 4650 - 4738 even... 15-175
 4740 - 4799 15-175
 4800 - 5199 15-174
 5200 - 5599 15-170

MONTROSE Av. W. (Cont.)

5600 - 5999 15-169
 6000 - 6399 15-168
 8200 - 8398 even... N. C.
 8201 - 8399 odd... 17-193z
 8400 - 8599 76-LDT 89

MONTVALE Av. W.

1600 - 2399 75-933

MOODY Av. N.

1600 - 1999 25-322
 2000 - 2399 19-217
 2400 - 2799 19-212
 2800 - 3199 19-207
 4000 - 4799 15-168
 4800 - 5519 11-147
 5600 - 6299 10-146
 6800 - 7199 12-152

MOODY Av. S.

5100 - 5499 56-727
 5500 - 5899 56-728
 5900 - 6299 64-829

MOORE St. N.

900 - 1199 8-128

MOORMAN St. N.

1200 - 1399 24-309

MORGAN St. N.

0 - 399 28-416
 400 - 799 24-318z

MORGAN St. S.

0 - 399 28-419
 400 - 998 even... 28-421z
 401 - 999 odd... 28-422
 1000 - 1198 even... 28-435
 1001 - 1199 odd... 28-436
 1200 - 1598 even... 28-440
 1201 - 1599 odd... 28-441
 1600 - 2198 even... 31-499
 1601 - 2199 odd... 31-500
 2200 - 2399 31-498z
 3100 - 3225 60-770
 3226 - 3298 even... 60-771z
 3227 - 3299 odd... 60-770
 3300 - 3499 60-771z
 3500 - 3899 60-779
 3900 - 4299 (see Laurel St. W.)
 4700 - 4798 even... 61-796
 4701 - 4799 odd... 61-800
 4800 - 5099 61-800
 5100 - 5498 even... 61-803
 5101 - 5499 odd... 61-804
 5500 - 5898 even... 68-871
 5501 - 5899 odd... 68-873
 5900 - 6298 even... 68-872
 5901 - 6299 odd... 68-874
 6300 - 6699 68-881
 6700 - 7099 68-882
 7100 - 7499 68-883
 7500 - 7799 71-903
 7800 - 8299 71-912b
 8300 - 8699 71-912c
 8700 - 8899 71-911
 8900 - 9499 73-926
 9500 - 9899 73-923a
 9900 - 10299 73-923b
 10300 - 10699 73-927
 10700 - 11099 75-934
 11100 - 11499 75-935
 11500 - 12299 53-711
 12700 - 12999 53-715

MORSE Av. W.

1100 - 1199 1-5b
 1200 - 1399 1-5a
 1400 - 1599 1-3
 1600 - 1999 1-4
 2000 - 2399 2-15
 2400 - 3199 2-14

MOSELLE Av. N.

6800 - 7099 12-152

MOZART St. N.

100 - 399 27-359
 800 - 999 24-302
 1000 - 1599 24-285
 1600 - 1799 24-283
 1800 - 1999 22-257
 2000 - 2399 22-244
 2400 - 2799 22-240
 2800 - 3199 21-234
 3600 - 3999 16-187
 4000 - 4399 16-190
 4400 - 4699 14-164
 4800 - 5599 4-47
 5600 - 6399 2-10
 6400 - 6799 2-12

MOZART St. S.

0 - 599 27-373
 1000 - 1199 29-455
 3500 - 3899 58-740
 3900 - 4499 58-745
 4500 - 4699 58-746
 5100 - 5499 63-821
 5500 - 5899 63-822
 5900 - 6299 66-841
 6300 - 6499 66-842
 6500 - 6699 66-846a
 7100 - 7499 66-847a
 7900 - 8699 70-902a

MULLIGAN Av. N.

1600 - 1999 25-322
 2000 - 2399 19-217
 2400 - 2799 19-212
 2800 - 3199 19-207
 4000 - 4799 15-168
 4800 - 5599 11-147
 5600 - 6399 10-146

MULLIGAN Av. S.

5100 - 5499 56-727
 5500 - 5899 56-728
 5900 - 6299 64-829

MUSKEGON Av. S.

7726 - 7899 43-642a
 7900 - 8699 46-664
 8700 - 8898 even... 46-668z
 8701 - 8899 odd... 46-667
 8900 - 9099 46-669
 9100 - 9499 48-679z
 9500 - 9999 51-703
 10000-10398 even... 51-704z
 10001-10599 odd... 51-703
 10400-10598 even... 51-701z
 12600-13799 55-719z

MYRICK St. W.

3600 - 4799 70-901a

MYRTLE Av. W.

7000 - 7599 10-143z
 7600 - 7799 10-141z

NAGLE Av. N.

1600 - 1999 25-321
 2000 - 2333 19-216
 2334 - 3199 19-206z
 3200 - 3599 17-201
 4800 - 4812 even... N.C.
 4801 - 5599 odd... 11-147
 4814 - 5198 even... 10-145z
 5200 - 5598 even... 10-145y
 5600 - 5698 even... 10-143z
 5601 - 6399 odd... 10-146
 5700 - 6398 even... 10-144
 7050 - 7199 12-152

NAGLE Av. S.

5100 - 5499 56-725
 5500 - 5899 56-726
 5900 - 6299 64-827

NAPER Av. N.

5900 - 6399 10-144

NAPLES Av. N.

6000 - 6199 10-144

NAPOLEON Av. N.

5800 - 5899 10-144

NARRAGANSETT Av. N.

1600 - 1998 even... 25-321
 1601 - 1999 odd... 25-322
 2000 - 2326 even... 19-216
 2001 - 2399 odd... 19-217
 2328 - 2398 even... 19-206z
 2400 - 3198 even... 19-206z
 2401 - 2799 odd... 19-212
 2801 - 3199 odd... 19-207
 3200 - 3598 even... 17-201
 3201 - 3599 odd... 17-202
 3600 - 3998 even... 17-199
 3601 - 3999 odd... 17-200
 4000 - 4798 even... N.C.
 4001 - 4799 odd... 15-168

NARRAGANSETT Av. S.

5100 - 5498 even... 56-725
 5101 - 5499 odd... 56-727
 5500 - 5898 even... 56-726
 5501 - 5899 odd... 56-728
 5900 - 6298 even... 64-827
 5901 - 6299 odd... 64-829
 6300 - 6498 even... 64-828
 6301 - 6499 odd... 64-830

NASHOTAH Av. N.

5900 - 6035 10-144

NASHVILLE Av. N.

1600 - 1999 25-321
 2400 - 3199 19-206z
 4814 - 5199 10-145z
 5200 - 5599 10-145y
 5900 - 6532 10-144

NASHVILLE Av. S.

5100 - 5499 56-725
 5500 - 5899 56-726
 5900 - 6299 64-827
 6300 - 6499 64-828

NASSAU Av. N.

6000 - 6199 10-144

NATCHEZ Av. N.

1600 - 2015 25-321
 2016 - 2343 19-216

NATCHEZ Av. N. (Cont.)

2344 - 3199 19-206z
 3200 - 3599 17-201
 3600 - 3999 17-199
 4814 - 5199 10-145z
 5200 - 5599 10-145y

NATCHEZ Av. S.

5100 - 5499 56-725
 5500 - 5899 56-726
 5900 - 6299 64-827
 6300 - 6499 64-828

NATOMA Av. N.

1600 - 2099 25-321
 2800 - 3199 18-203
 3200 - 3599 17-201
 4814 - 5199 10-145z
 5200 - 5599 10-145y
 5600 - 5899 10-143z
 5900 - 6515 10-144
 6516 - 6558 even... 10-144
 6517 - 6559 odd... N.C.

NATOMA Av. S.

5100 - 5499 56-725
 5500 - 5899 56-726
 5900 - 6299 64-827

NAVAJO Av. N.

6200 - 6459 12-154z

NAVARRA Av. N.

5800 - 6099 10-144

NEENAH Av. N.

2400 - 3199 19-206z
 3200 - 3599 17-201
 3600 - 3999 17-199
 4814 - 5199 10-145z
 5200 - 5599 10-145y
 5800 - 6499 10-144

NEENAH Av. S.

5100 - 5499 56-725
 5500 - 5899 56-726
 5900 - 6299 64-827

NELSON St. W.

800 - 999 6-81
 1200 - 1399 6-74
 1400 - 1599 6-73
 1600 - 1799 6-72
 1800 - 1999 5-61
 2200 - 2511 5-59
 2512 - 2799 21-235
 2800 - 2899 21-234
 2900 - 3199 21-233
 4000 - 4229 21-230
 4230 - 4599 20-221
 4800 - 5199 19-209
 5200 - 5599 19-208
 5600 - 6399 19-207
 6600 - 7199 18-203

NEOLA Av. N.

6000 - 6399 10-144

NETTLETON Av. N.

6000 - 6199 10-144

NEVA Av. N.

1600 - 2363 25-321
 2364 - 2399 18-205
 2400 - 2799 18-204
 2800 - 3199 18-203

NEVA - NORTH

NEVA Av. N. (Cont.)

3200 - 359917-201
 3600 - 399917-199
 4800 - 519910-145z
 5200 - 559910-145y
 5600 - 629910-143z
 6300 - 654910-144

NEVA Av. S.

5200 - 549956-725
 5500 - 589956-726
 5900 - 629964-827

NEWARK Av. N.

5600 - 599910-143z
 6000 - 649910-144
 6500 - 6526 even...10-144
 6501 - 6527 odd....N.C.

NEWBERRY Av. S.

1000 - 119928-436
 1200 - 159928-441
 1600 - 219931-500

NEWBURG Av. N.

5900 - 619910-144

NEWCASTLE Av. N.

1600 - 214925-321
 2200 - 239918-205
 2400 - 279918-204
 2800 - 319918-203
 3200 - 359917-201
 3600 - 399917-199
 4814 - 519910-145z
 5200 - 559910-145y
 5600 - 599910-143z
 6000 - 649910-144
 6500 - 6532 even...N.C.
 6501 - 6533 odd....10-144

NEWCASTLE Av. S.

5100 - 549956-725
 5500 - 589956-726

NEW ENGLAND Av. N.

1600 - 219925-321
 2400 - 279918-204
 2800 - 319918-203
 3200 - 359917-201
 3600 - 399917-199
 4814 - 519910-145z
 5200 - 559910-145y
 6100 - 649910-144

NEW ENGLAND Av. S.

5100 - 549956-725
 5500 - 589956-726
 5900 - 629964-827
 6300 - 649964-828

NEWGARD Av. N.

6400 - 71991-3

NEW HAMPSHIRE Av. N.

5600 - 599910-143z

NEWLAND Av. N.

1600 - 223125-321
 2232 - 239918-205
 2400 - 279918-204
 2800 - 319918-203
 3200 - 359917-201
 3600 - 399917-199
 4814 - 519910-145z

NEWLAND Av. N. (Cont.)

5200 - 559910-145y
 6100 - 652710-144

NEWLAND Av. S.

5100 - 549956-725
 5500 - 589956-726

NEWPORT Av. W.

800 - 8996-85
 1000 - 11996-84
 1200 - 13996-88
 1600 - 17996-71
 1800 - 19995-57
 3200 - 359921-229
 4000 - 429916-192
 4600 - 519915-179
 5200 - 559915-178
 5600 - 599915-177
 6000 - 639917-202
 6400 - 719917-201

NLAGARA Av. N.

5600 - 609910-143z
 6100 - 639910-144

NICKERSON Av. N.

5600 - 615910-143z

NICOLET Av. N.

5600 - 605710-143z

NINA Av. N.

5600 - 605710-143z

NIXON Av. N.

6300 - 654910-144

NOBLE St. N.

400 - 798 even...24-316
 401 - 799 odd...24-317
 800 - 1198 even...24-313
 801 - 1199 odd...24-314
 1200 - 1598 even...24-311
 1201 - 1599 odd...24-312

NOKOMIS Av. N.

6300 - 6482 even...12-154z
 6301 - 6479 odd...12-154z
 6481 - 6483 odd....N.C.

NORA Av. N.

2800 - 319918-203
 3200 - 359917-201
 3600 - 399917-199

NORDICA Av. N.

1600 - 234325-321
 2344 - 239918-205
 2400 - 279918-204
 2800 - 319918-203
 3200 - 359917-201
 3600 - 399917-199
 4800 - 4812 even...10-145z
 4801 - 4813 odd....N.C.
 4814 - 519910-145z
 5200 - 559910-145y
 5600 - 609910-143z
 6100 - 654910-144

NORDICA Av. S.

5120 - 549956-725
 5500 - 589956-726

NORMAL Av. S.

1600 - 219931-502
 2200 - 249934-524
 2500 - 279960-761
 2800 - 2898 even...60-761
 2801 - 2899 odd...60-762z
 2900 - 309960-762z
 3100 - 349960-764z
 3500 - 389960-781
 3900 - 429961-794z
 4300 - 469961-798
 4700 - 509961-801
 5100 - 549961-805
 5500 - 7099 (see Normal Blvd. S.)
 7100 - 749968-884
 7500 - 789969-900
 7900 - 829944-656z
 8700 - 909971-910
 9100 - 949973-925
 9500 -1029973-924
 10300 -1109949-694
 11100 -1149949-693
 11500 -1189953-714
 11900 -1299953-715

NORMAL Blvd. S.

5500 - 629968-877
 6300 - 669968-880
 6700 - 709968-879
 7100 - 749968-884
 7500 -12999 (see Normal Av. S.)

NORMAL Parkway W.

232 - 79968-879

NORMANDY Av. N.

1600 - 209925-321
 2200 - 239918-205
 2400 - 279918-204
 2800 - 319918-203
 3200 - 359917-201
 3600 - 399917-199
 4814 - 519910-145z
 5200 - 559910-145y
 5900 - 655910-144

NORMANDY Av. S.

5100 - 549956-725
 5500 - 589956-726
 5900 - 629964-827
 6300 - 649964-828

NORTH Av. W.

0 - 398 even...7-119
 1 - 139 odd...8-124
 141 - 399 odd...8-123
 400 - 598 even...7-118
 401 - 599 odd...8-122
 600 - 798 even...7-116
 601 - 799 odd...8-121
 800 - 998 even...7-115
 801 - 1199 odd...8-120
 1000 - 1198 even...7-114
 1200 - 1598 even...24-308
 1201 - 1399 odd...24-312
 1401 - 1599 odd...24-311
 1600 - 1798 even...24-307
 1601 - 1999 odd...24-310
 1800 - 1998 even...24-305z
 2000 - 2398 even...24-296
 2001 - 2099 odd...24-309
 2101 - 2199 odd...24-300
 2201 - 2399 odd...24-299
 2400 - 2598 even...24-295
 2401 - 2599 odd...24-298
 2600 - 2798 even...24-284
 2601 - 2799 odd...24-286

NORTH Av. W. (Cont.)

2800 - 2998 even...24-283
 2801 - 3199 odd...24-285
 3000 - 3198 even...23-273
 3200 - 3444 even...23-272
 3201 - 3499 odd...23-274
 3446 - 3598 even...23-267
 3501 - 3599 odd...23-269
 3600 - 3998 even...23-266
 3601 - 3999 odd...23-268
 4000 - 4598 even...23-265
 4001 - 4599 odd...23-277
 4600 - 4798 even...25-325
 4601 - 4899 odd...25-329
 4800 - 5198 even...25-324
 4901 - 5199 odd...25-328
 5200 - 5598 even...25-323
 5201 - 5599 odd...25-327
 5600 - 5998 even...25-322
 5601 - 5999 odd...25-326
 6000 - 6398 even...25-322
 6001 - 7199 odd...N.C.
 6400 - 7198 even...25-321

NORTH Blvd. E.

0 - 198 even...7-119
 1 - 199 odd...8-125

NORTH Blvd. W.

(see North Av. W.)

NORTH BRANCH St. N.

1000 - 11998-126
 1200 - 13998-120

NORTHCOTT Av. N.

5600 - 619910-143z

NORTH PARK Av. N.

1200 - 15998-123
 1600 - 19997-119

NORTH SHORE Av. W.

1000 - 11991-5b
 1200 - 13991-5a
 1400 - 14991-3
 1500 - 1598 even...1-3
 1501 - 1599 odd...1-2
 1600 - 18991-1
 2400 - 29992-12
 3000 - 3030 even...2-14
 3001 - 3031 odd...2-12
 7200 - 75999-139
 7600 - 77999-140

NORTH WATER St. E.

0 - 1318-137
 132 - 5998-132

NORTHWEST Highway N.

4800 - 519911-150
 5200 - 559911-148
 5600 - 573110-146
 5732 - 639910-144
 6400 - 68839-139
 6884 - 6888 even...N.C.
 6885 - 6889 odd...9-139

NORTON St. S.

400 - 99928-421z

NORWOOD St. W.

1200 - 15993-38
 1800 - 23992-11
 6000 - 639910-146
 7500 - 789910-141z

NOTTINGHAM Av. N.

2800 - 319918-203
 3200 - 359917-201
 3600 - 399917-199
 4800 - 519910-145z
 5200 - 559910-145y
 5600 - 609910-143z

NOTTINGHAM Av. S.

5130 - 549956-725
 5500 - 589956-726
 5900 - 629964-827
 6300 - 649964-828

NURSERY St. N.

2000 - 21997-104

OAK St. E.

0 - 1378-131
 138 - 399 (see Lake Shore Dr. E.)

OAK St. W.

0 - 378-130
 38 - 1998-129
 200 - 3398-128
 340 - 4318-127
 432 - 598 even...8-127
 433 - 599 odd...8-133
 600 - 7998-126

OAKDALE Av. W.

100 - 5996-79
 600 - 7996-78
 800 - 9996-81
 1000 - 11996-80
 1200 - 13996-74
 1400 - 15996-73
 1800 - 19995-61
 2200 - 2298 even...5-59
 2201 - 2299 odd...5-60
 3600 - 399921-231
 4000 - 419921-230
 4800 - 519919-209
 5200 - 559919-208
 6600 - 719918-203

OAKENWALD Av. S.

3920 - 429936-562
 4300 - 469939-595

OAKLAND CRESCENT S.

4000 - 409936-562

OAKLEY Av. N.

0 - 1599 (see Oakley Blvd. N.)
 1600 - 179924-296
 1800 - 199922-260
 2000 - 239922-247
 2400 - 279922-243
 2800 - 289921-235
 2900 - 2930 even...5-59
 2901 - 2931 odd...5-60
 2932 - 31995-59
 3200 - 33995-62
 3400 - 35995-65
 3600 - 39995-54
 4000 - 43995-53
 4400 - 45994-41
 4600 - 47994-44
 4800 - 51994-46
 5200 - 59994-49z
 6000 - 63992-11
 6400 - 67992-13
 6800 - 71992-15
 7200 - 75992-17

OAKLEY Av. S.

0 - 1199 (see Oakley Blvd. S.)
 1200 - 159928-395
 1600 - 219931-505
 2200 - 309931-506
 3200 - 349959-758
 3500 - 389959-756z
 3900 - 469961-782
 4700 - 489961-789z
 4900 - 549963-818z
 5500 - 589963-826
 5900 - 629966-844
 6300 - 689966-845
 6900 - 749966-847b
 7500 - 789970-901b
 7900 - 869970-902a
 8700 - 949972-915
 9500 - 1029972-916
 10300 - 1069972-918
 10700 - 1109975-932
 11100 - 1189975-933

OAKLEY Blvd. N.

0 - 98 even...28-380
 1 - 99 odd...28-381
 100 - 39928-377z
 400 - 79924-288
 800 - 119924-304
 1200 - 159924-299
 1600 - 7599 (see Oakley Av. N.)

OAKLEY Blvd. S.

0 - 398 even...28-383
 1 - 399 odd...28-384z
 400 - 59928-389z
 600 - 1198 even...28-392
 601 - 999 odd...28-401z
 1001 - 1199 odd...28-431z
 1200 - 11899 (see Oakley Av. S.)

OAK PARK Av. N.

1600 - 214925-321
 2150 - 239918-205
 2400 - 279918-204
 2800 - 319918-203
 3200 - 359917-201
 3600 - 399917-199
 4814 - 519910-145z
 5200 - 559910-145y
 5900 - 655910-144

OAK PARK Av. S.

5100 - 549956-725
 5500 - 589956-726
 5900 - 629964-827
 6300 - 649964-828

OAKVIEW Av. N.

4500 - 479976-LDT 89

OAKWOOD Blvd. E.

400 - 53538-576
 536 - 79938-575
 800 - 1198 even...36-560
 801 - 841 odd...36-561
 843 - 1199 odd...36-562

O'BRIEN St. W.

300 - 79928-442z

OCONTO Av. N.

3000 - 319917-198
 3200 - 359917-197
 3600 - 399917-194
 5200 - 559910-142z
 5600 - 629910-143z
 6400 - 71999-139
 7200 - 75999-138

OCTAVIA - OSWEGO

OCTAVIA Av. N.

3000 - 319917-198
 3200 - 359917-197
 3600 - 399917-194
 5200 - 559910-142z
 6400 - 71999-139
 7200 - 75999-138

ODELL Av. N.

3000 - 319917-198
 3200 - 359917-197
 3600 - 399917-194
 5200 - 559910-142z
 5600 - 629910-143z
 6300 - 6398 even...10-143z
 6301 - 6399 odd...9-140
 6600 - 71999-139
 7200 - 75999-138

OGALLAH Av. N.

6500 - 67999-139

OGDEN Av. N.

0 - 39928-415
 400 - 60724-317
 608 - 616 even...24-317
 609 - 617 odd...24-318z
 618 - 79924-318z
 800 - 94924-315
 950 - 11998-126
 1200 - 15998-121
 1600 - 17997-118
 1800 - 18317-117
 1832 - 1844 even...7-117
 1833 - 1845 odd...7-119
 1846 - 19997-119

OGDEN Av. W.

1570 - 159928-418
 1600 - 179928-414
 1800 - 182328-413
 1824 - 193328-399z
 1934 - 217128-401z
 2172 - 229928-431z
 2300 - 239928-395
 2400 - 251928-391
 2520 - 279929-457
 2800 - 309929-454
 3100 - 3398 even...29-453
 3101 - 3199 odd...29-469z
 3201 - 3399 odd...29-468
 3400 - 3798 even...29-451
 3401 - 3529 odd...29-467
 3531 - 3799 odd...29-466
 3800 - 392629-463
 3927 - 399929-465
 4000 - 459929-464

OGDEN Blvd. W.

(see Ogden Av. W.)

OGLESBY Av. S.

6700 - 709943-636
 7100 - 729943-638
 7300 - 749943-641
 7500 - 789943-643
 7900 - 859946-662
 8700 - 889948-675
 8900 - 943148-678
 9432-1029951-702z
 10300-1079951-701z
 11000-1299951-700z
 13000-1379955-719z

OHIO St. E.

0 - 1318-137
 132 - 7998-132

OHIO St. W.

0 - 378-136
 38 - 1998-135
 200 - 4998-134
 500 - 79924-320
 800 - 119924-318z
 1200 - 139924-317
 1400 - 159924-316
 1600 - 179924-291
 1800 - 199924-290
 2000 - 219924-289
 2200 - 239924-288
 2400 - 279924-287
 2800 - 319923-282
 3200 - 339923-281
 3400 - 399923-280
 4600 - 489925-337
 4900 - 519925-336
 5200 - 559925-335
 5600 - 599925-334

OKETO Av. N.

3000 - 319917-198
 3200 - 359917-197
 3600 - 399917-194
 5200 - 559910-142z
 5600 - 5924 even...10-141z
 5601 - 5925 odd...10-143z
 5926 - 639910-143z
 6400 - 64999-140
 6500 - 71999-139
 7200 - 75999-138

OLCOTT Av. N.

3000 - 319917-198
 3200 - 359917-197
 3600 - 399917-194
 5200 - 559910-142z
 5600 - 589910-141z
 6100 - 639910-143z
 6400 - 64999-140
 6600 - 71999-139
 7200 - 75999-138

OLEANDER Av. N.

3000 - 319917-198
 3200 - 359917-197
 3600 - 399917-194
 5200 - 569910-142z
 5700 - 599910-141z
 6600 - 71999-139
 7200 - 75999-138

OLIPHANT Av. N.

6424 - 66519-140
 6652 - 67999-139

OLIVE Av. W.

1200 - 15393-36
 1540 - 17993-32
 3100 - 359913-159b
 6400 - 739910-143z
 7400 - 789910-142z

OLMSTED Av. N.

6500 - 68539-139

OLYMPIA Av. N.

5000 - 569910-142z
 5700 - 639910-141z
 6400 - 65999-140
 6600 - 67999-139

ONARGA Av. N.

6500 - 67999-139

ONEIDA Av. N.

6400 - 64999-140

ONTARIO St. E.

0 - 1318-137
 132 - 5998-132

ONTARIO St. W.

0 - 378-136
 38 - 1998-135
 200 - 4998-134
 1600 - 179924-291
 3400 - 399923-280

OPAL Av. N.

3200 - 359917-196

ORANGE Av. N.

3200 - 359917-196
 5700 - 571910-142z

ORCHARD St. N.

1200 - 15998-121
 1600 - 19997-116
 2000 - 23997-107
 2400 - 27997-112
 2800 - 29996-78
 3000 - 31996-82

ORIOLE Av. N.

3000 - 3198 even...N.C.
 3001 - 3199 odd...17-198
 3200 - 359917-197
 3600 - 399917-194
 5000 - 5198 even...10-142z
 5001 - 5199 odd...N.C.
 5200 - 569910-142z
 5700 - 605910-141z
 6060 - 6398 even...10-141z
 6061 - 6399 odd...10-143z
 6400 - 64999-140
 6700 - 71999-139
 7200 - 75999-138

ORLEANS St. N.

300 - 8998-134
 900 - 1198 even...8-127
 901 - 1199 odd...8-128
 1200 - 15998-123
 1600 - 19997-119
 2000 - 23997-109

OSAGE Av. N.

3200 - 359917-196
 5622 - 572310-142z

OSCEOLA Av. N.

3000 - 319917-198
 3200 - 359917-197
 3600 - 399917-194
 5200 - 559910-142z
 5600 - 589910-141z
 6500 - 71999-139
 7200 - 75999-138

OSHKOSH Av. N.

6500 - 66999-140
 6700 - 67999-139

OSWEGO St. N.

400 - 79924-291

OTSEGO Av. N.
 6400 - 6699 9-140

OTTAWA Av. N.
 3200 - 3598 even... 17-196
 3201 - 3599 odd.... 17-197
 3600 - 3998 even... 17-193z
 3601 - 3999 odd.... 17-194
 5000 - 5699 10-142z
 5700 - 6399 10-141z
 6600 - 6699 9-140
 6800 - 7199 9-139
 7200 - 7599 9-138

OVERHILL Av. N.
 3200 - 3599 17-196
 3600 - 3999 17-193z
 5084 - 5198 even... N.C.
 5085 - 5199 odd.... 10-142z
 5200 - 5699 10-142z
 5700 - 6399 10-141z
 6800 - 7199 9-139
 7200 - 7599 9-138

OWEN Av. N.
 6800 - 6987 9-139

OXFORD Av. N.
 6400 - 6599 9-140
 6600 - 6799 9-139

OZANAM Av. N.
 3200 - 3599 17-196
 3600 - 3999 17-193z
 5200 - 5731 10-142z
 5732 - 6399 10-141z
 6400 - 6798 even... N.C.
 6401 - 6799 odd.... 9-140
 6800 - 7198 even... N.C.
 6801 - 7199 odd.... 9-139

OZARK Av. N.
 3200 - 3599 17-196
 5200 - 5699 10-142z
 5700 - 6399 10-141z
 6800 - 7199 9-139
 7418 - 7599 9-138

PACIFIC Av. N.
 3200 - 3598 even... 17-195
 3201 - 3599 odd.... 17-196
 3600 - 3999 17-193z
 5200 - 5299 10-142z

PACKERS Av. S.
 3900 - 4699 61-785z

PAGE Av. N.
 3200 - 3599 17-195
 3600 - 3999 17-193z

PALATINE Av. N.
 6400 - 7099 10-144
 7200 - 7298 even... 9-140
 7201 - 7299 odd.... 10-143z
 7300 - 7599 10-143z
 7600 - 7799 10-141z

PALMER Blvd. W.
 (see Palmer St. W.)

PALMER St. W.
 2200 - 2399 22-247
 2400 - 2599 22-246
 2800 - 2999 22-244

PALMER St. W. (Cont.)
 3000 - 3199 22-254
 3200 - 3499 22-253
 3500 - 3599 22-250
 3600 - 3999 22-249
 4000 - 4599 20-224
 4600 - 4799 19-220
 4800 - 5199 19-219
 5200 - 5599 19-218
 5600 - 6399 19-217
 6400 - 6599 19-216
 6850 - 7199 25-321

PANAMA Av. N.
 3200 - 3599 17-195
 3600 - 3999 17-193z

PARIS Av. N.
 3200 - 3599 17-195
 3600 - 3999 17-193z

PARK Pl. E.
 1200 - 1399 41-619
 1400 - 1533 41-620z

PARKER Av. W.
 3200 - 3599 22-238
 4000 - 4135 22-236
 4136 - 4599 20-222
 4600 - 4799 19-215
 4800 - 5199 19-214
 5200 - 5599 19-213

PARKSIDE Av. N.
 0 - 399 25-338
 400 - 799 25-334
 800 - 1199 25-330
 1200 - 1599 25-326
 1600 - 1999 25-322
 2000 - 2399 19-217
 2400 - 2799 19-212
 2800 - 3199 19-207
 4000 - 4831 15-169
 4832 - 5099 11-149
 5200 - 5599 11-148
 5600 - 5899 11-151

PARKSIDE Av. S.
 0 - 799 25-341
 5100 - 5499 56-727
 5500 - 5899 56-728
 5900 - 6299 64-829

PARKVIEW Terrace N.
 3600 - 3875 16-185

PARNELL Av. S.
 2900 - 3099 60-762z
 3100 - 3199 60-764z
 3200 - 3298 even... 60-773
 3201 - 3299 odd.... 60-764z
 3300 - 3499 60-764z
 3500 - 3898 even... 60-780
 3501 - 3899 odd.... 60-781
 4300 - 4699 61-798
 5500 - 6299 68-877
 6300 - 6699 68-880
 6700 - 7099 68-879
 7100 - 7499 68-884
 7500 - 7899 69-900
 7900 - 8299 44-656z
 8300 - 8699 71-909
 8700 - 9099 71-910
 9100 - 9499 73-925
 9500 - 10299 73-924

PARNELL Av. S. (Cont.)
 10300 - 11099 49-694
 11100 - 11499 49-693
 11500 - 11899 53-714
 11900 - 12999 53-715

PATTERSON Av. W.
 400 - 799 6-92
 1000 - 1199 6-94
 1800 - 1999 5-55
 4000 - 4231 16-184
 4232 - 4599 16-182
 4600 - 4799 15-176
 4800 - 5199 15-173
 5200 - 5599 15-172
 5600 - 5999 15-171
 6000 - 6399 17-200
 7632 - 8399 17-193z

PAULINA St. N.
 0 - 99 28-414
 100 - 399 28-378z
 400 - 799 24-291
 800 - 1199 24-294
 1200 - 1299 24-309
 1300 - 1599 24-310
 1600 - 1799 24-307
 1800 - 1999 22-264
 2400 - 2799 7-100
 2800 - 3199 6-72
 3200 - 3399 6-75
 3400 - 3599 6-71
 3600 - 3999 6-68
 4000 - 4399 6-67
 4400 - 4599 3-18
 4600 - 4799 3-29
 4800 - 5199 3-30
 5200 - 5599 3-31
 5600 - 5999 3-32
 6000 - 6399 3-33
 6400 - 6799 1-1
 6800 - 7199 1-4
 7200 - 7599 1-6
 7600 - 7799 1-8

PAULINA St. S.
 0 - 399 28-414
 400 - 599 28-399z
 600 - 999 28-401z
 1000 - 1199 28-431z
 1200 - 1599 28-432
 1600 - 2199 31-509
 2200 - 2699 31-510
 2900 - 3499 59-752
 3500 - 3899 59-754
 3900 - 4499 61-782
 4500 - 4699 61-783
 4700 - 5099 61-791
 5100 - 5499 61-808
 5500 - 5899 67-854
 5900 - 6299 67-855
 6300 - 6599 67-856
 6600 - 7099 67-865z
 7100 - 7499 67-866
 7500 - 7899 71-904
 7900 - 8199 71-905
 8200 - 8699 71-913
 8700 - 8899 71-914
 8900 - 8998 even... 71-914
 8901 - 8999 odd.... 73-922
 9000 - 9199 73-922

PAXTON Av. S.
 6700 - 7099 43-636
 7100 - 7299 43-638
 7300 - 7499 43-641

PAXTON Av. S. (Cont.)

7500 - 789943-643
 7900 - 849946-662
 8700 - 889948-675
 8900 - 943148-678
 9432 -1029951-702z
 10700 -1299951-700z
 13000 -1379955-719z

PEARL Ct. N.

2100 - 21997-107

PEARSON St. E.

0 - 1438-131
 144 - 4998-132

PEARSON St. W.

0 - 378-130
 432 - 5998-133
 1400 - 159924-313
 1600 - 179924-294

PENSACOLA Av. W.

800 - 10413-20
 1432 - 15996-66
 2000 - 23995-53
 2400 - 25995-51
 3200 - 359916-189
 4700 - 479915-175
 4800 - 519915-174
 5200 - 559915-170
 5600 - 599915-169

PEORIA St. N.

0 - 39928-416
 400 - 79924-318z
 800 - 92324-315

PEORIA St. S.

0 - 39928-419
 400 - 99928-422
 1000 - 119928-436
 1200 - 159928-441
 1600 - 219931-500
 2400 - 309960-767z
 4700 - 509961-800
 5100 - 549961-804
 5500 - 589968-873
 5900 - 629968-874
 6300 - 669968-881
 6700 - 709968-882
 7100 - 749968-883
 7500 - 779971-903
 7800 - 829971-912b
 8300 - 869971-912c
 8700 - 909971-911
 9100 - 949973-926
 9500 - 989973-923a
 9900 -1029973-923b
 10300 -1069973-927
 10700 -1109975-934
 11100 -1149975-935
 11500 -1229953-711
 12700 -1299953-715

PERRY Av. S.

5500 - 609940-606
 6100 - 669969-895
 6700 - 709969-898
 7100 - 749969-899
 7500 - 789969-900
 7900 - 869944-656z
 9100 - 949949-685
 9500 - 989949-683z

PERRY Av. S. (Cont.)

9900 -1029949-690
 10300 -1109949-691
 11100 -1149949-692
 11500 -1189953-714
 11900 -1279953-715

PERSHING Pl. W.

1600 - 239961-782

PERSHING Rd. E.

0 - 198 even...35-547
 1 - 199 odd...38-578
 200 - 318 even...35-553
 201 - 399 odd...38-577
 320 - 398 even...35-556
 400 - 598 even...35-557
 401 - 599 odd...38-576
 600 - 798 even...36-559
 601 - 799 odd...38-575
 800 - 119936-560

PERSHING Rd. W.

0 - 98 even...35-542
 1 - 113 odd...38-579
 100 - 398 even...34-534z
 115 - 399 odd...37-564z
 400 - 528 even...60-781
 401 - 799 odd...61-794z
 530 - 798 even...60-780
 800 - 1198 even...60-779
 801 - 1599 odd...61-785z
 1200 - 1798 even...59-754
 1601 - 2399 odd...61-782
 1800 - 1998 even...59-755
 2000 - 2398 even...59-756z
 2400 - 2430 even...59-759
 2401 - 2599 odd...58-748
 2432 - 2798 even...58-739
 2601 - 2799 odd...58-747
 2800 - 3198 even...58-740
 2801 - 3199 odd...58-745
 3200 - 3598 even...58-741
 3201 - 3599 odd...58-743z

PESHTIGO Ct. N.

400 - 5998-132

PETERSON Av. W.

1600 - 1798 even...3-33
 1601 - 1799 odd...3-32
 1800 - 2398 even...2-11
 1801 - 2399 odd...4-49z
 2400 - 27992-9
 2800 - 31992-10
 3200 - 3598 even...13-159a
 3201 - 3599 odd...13-159b
 3600 - 399913-159a
 4000 - 411513-156
 4116 - 4144 even...12-155
 4117 - 4145 odd...13-156
 4146 - 479912-155
 4800 - 529912-154z
 5746 - 599911-151
 6000 - 639910-146
 6800 - 749910-143z
 7500 - 789910-141z

PHILLIPS Av. S.

7100 - 729943-637
 7300 - 789943-642a
 7900 - 869946-663
 8900 - 949948-679z

PIERCE Av. W.

1600 - 179924-310
 2000 - 209924-309
 2100 - 219924-300
 3200 - 349923-274
 3500 - 359923-269
 4000 - 459923-277

PINE Av. N.

0 - 39925-339
 400 - 79925-335
 800 - 119925-331
 1200 - 159925-327

PINE GROVE Av. N.

2400 - 27997-113
 2800 - 29996-79
 3000 - 31996-83
 3500 - 3598 even...6-91
 3501 - 3599 odd...6-92
 3600 - 37996-92
 3800 - 39996-99

PIONEER Av. N.

3200 - 359917-195
 3600 - 399917-193z
 4000 - 4198 even...17-193z
 4001 - 4199 odd...N.C.
 5200 - 529910-142z

PIPPIN St. W.

3600 - 399970-901a

PITNEY Ct. S.

2900 - 309960-769

PITTSBURGH Av. N.

3200 - 359917-195
 3600 - 439917-193z
 5200 - 529910-142z

PLAINFIELD Av. N.

3200 - 359917-195
 3600 - 439917-193z
 5240 - 5298 even...76-LDT 89
 5241 - 5299 odd...10-142z

PLEASANT Av. S.

8700 - 949972-915

PLYMOUTH Ct. S.

100 - 119932-514
 1200 - 219933-522

POE St. N.

1800 - 19497-114*

POINT St. N.

2000 - 215422-245

POLK St. W.

0 - 29932-514
 300 - 798 even...28-423z
 301 - 799 odd...28-438z
 800 - 99928-422
 1000 - 119928-421z
 1200 - 1398 even...28-408
 1201 - 1399 odd...28-429
 1400 - 1598 even...28-407
 1401 - 1599 odd...28-428
 1600 - 229928-401z
 2300 - 239928-392
 2400 - 259928-390z
 2600 - 279927-375z

POLK St. W. (Cont.)

2800 - 299927-367
 3000 - 319927-366
 3200 - 339927-365
 3400 - 359927-364
 3600 - 379927-363z
 3800 - 399926-354
 4000 - 459926-353z
 4600 - 519925-344
 5200 - 599925-342

POLLOCK St. N.

0 - 9928-379

PONCHARTRAIN Blvd. N.

6500 - 669912-152

PONTIAC Av. N.

3200 - 3550 even...76-LDT 89
 3201 - 3551 odd...17-195
 3552 - 359917-195
 3600 - 439917-193z

POPLAR Av. S.

2500 - 309960-767z

PORTLAND Av. S.

4500 - 459937-565z

POST PL. N.

0 - 29932-511

POTAWATOMIE Av. N.

4400 - 479976-LDT 89

POTOMAC Av. W.

1200 - 139924-312
 1400 - 159924-311
 1700 - 209924-309
 2100 - 219924-300
 2200 - 239924-299
 2400 - 259924-298
 2600 - 279924-301
 3200 - 349923-274
 3500 - 359923-269
 3600 - 399923-268
 4000 - 459923-277
 4600 - 489925-329
 4900 - 519925-328
 5200 - 559925-327
 5600 - 599925-326

PRAIRIE Av. S.

1200 - 219933-517
 2200 - 259933-519z
 2600 - 309935-548
 3100 - 319935-550
 3200 - 349935-552
 3500 - 389935-553
 3900 - 429938-577
 4300 - 459938-582
 4600 - 4698 even...38-585
 4601 - 4699 odd...38-586
 4700 - 489938-586
 4900 - 509938-587
 5100 - 529940-601
 5300 - 549940-602
 5500 - 589940-604
 5900 - 599940-605
 6000 - 629940-607
 6300 - 669969-897z
 6700 - 709969-885
 7100 - 749969-888
 7500 - 789969-892
 7900 - 869944-648

PRAIRIE Av. S. (Cont.)

8700 - 910744-653z
 9108 - 949949-681z
 9500 - 993949-682z
 9940 - 1029949-687z
 10300 - 1109949-688
 11100 - 1149949-689
 11500 - 1189953-712
 11900 - 1219953-713
 13000 - 1379954-717z

PRATT Av. W.

1000 - 1599 (see Pratt Blvd. W.)
 1600 - 1998 even...1-4
 1601 - 1999 odd...1-1
 2000 - 2398 even...2-15
 2001 - 2399 odd...2-13
 2400 - 2998 even...2-14
 2401 - 2999 odd...2-12
 3000 - 31992-14
 7200 - 77999-139

PRATT Blvd. W.

1000 - 11991-5b
 1200 - 13991-5a
 1400 - 15991-3
 1600 - 1998 even...1-4
 1601 - 1999 odd...1-1
 2000 - 7799 (see Pratt Av. W.)

PRESCOTT Av. N.

6100 - 639912-152

PRINCETON Av. S.

1800 - 219934-523
 2200 - 249934-524
 2500 - 3098 even...34-526z
 2501 - 2599 odd...34-524
 2601 - 3099 odd...34-527z
 3100 - 349934-532z
 3500 - 389934-534z
 3900 - 429937-564z
 4300 - 469937-565z
 4700 - 509937-567z
 5100 - 549937-569z
 5500 - 629968-877
 6900 - 709969-898
 7100 - 749969-899
 7900 - 869944-656z
 8730 - 909949-686
 9100 - 949949-685
 9500 - 989949-683z
 9900 - 1029949-690
 10300 - 1109949-691
 11100 - 1149949-692
 11500 - 1189953-714
 11900 - 1279953-715

PRINDIVILLE St. W.

2600 - 279922-245

PRIVATE St. No. 1 W.

1300 - 159961-785z

PRIVATE St. No. 2 W.

1300 - 159961-785z

PRIVATE St. No. 3 W.

1200 - 159961-785z

PRIVATE St. No. 4 S.

4100 - 429961-785z

PROSPECT Av. S.

9500 - 1029972-917

PROSPECT Av. S. (Cont.)

10300 - 1069972-919
 10700 - 1109975-932

PROSPECT Sq. S.

9100 - 919972-915

PRYOR Av. W.

1600 - 163975-935
 1640 - 169975-933
 1700 - 1898 even...75-932
 1701 - 1899 odd...75-933
 1900 - 239975-932

PUEBLO Av. N.

3200 - 355176-LDT 89
 3552 - 4798 even...76-LDT 89
 3553 - 3599 odd...17-195
 3601 - 4399 odd...17-193z
 4401 - 4799 odd...N.C.
 5000 - 5018 even...76-LDT 89
 5001 - 5019 odd...N.C.
 5532 - 5998 even...76-LDT 89
 5533 - 5999 odd...N.C.

PULASKI Rd. N.

0 - 398 even...26-347
 1 - 399 odd...26-351
 400 - 798 even...23-279
 401 - 799 odd...23-280
 800 - 1198 even...23-278
 801 - 1199 odd...23-270
 1200 - 1598 even...23-277
 1201 - 1599 odd...23-268
 1600 - 1798 even...23-265
 1601 - 1799 odd...23-266
 1800 - 1998 even...20-225
 1801 - 1999 odd...20-226
 2000 - 2298 even...20-224
 2001 - 2299 odd...22-249
 2300 - 2398 even...20-223
 2301 - 2399 odd...22-249
 2400 - 2798 even...22-236
 2401 - 2799 odd...22-237
 2800 - 3198 even...21-230
 2801 - 3199 odd...21-231
 3200 - 3598 even...16-192
 3201 - 3599 odd...21-228
 3600 - 3998 even...16-184
 3601 - 3999 odd...16-185
 4000 - 4398 even...16-183
 4001 - 4399 odd...16-188
 4400 - 4798 even...14-161
 4401 - 4799 odd...14-162
 4800 - 4998 even...14-160
 4801 - 5199 odd...14-165
 5000 - 6198 even...13-156
 5201 - 5599 odd...13-157
 5601 - 6201 odd...13-159a
 620012-155
 6202 - 639912-155

PULASKI Rd. S.

0 - 598 even...26-350
 1 - 599 odd...26-352
 600 - 998 even...26-353z
 601 - 999 odd...26-354
 1000 - 1198 even...29-444
 1001 - 1199 odd...29-445
 1200 - 1598 even...29-460
 1201 - 1399 odd...29-450a
 1401 - 1599 odd...29-461
 1600 - 2198 even...29-462
 1601 - 2199 odd...29-463

PULASKI Rd. S. (Cont.)

2200 - 2338 even...29-464
 2201 - 2339 odd...29-465
 2340 - 3098 even...30-477
 2341 - 2599 odd...30-476
 2601 - 3099 odd...30-478
 3100 - 3798 even...30-479
 3101 - 3799 odd...30-480z
 3800 - 4698 even...57-736
 3801 - 4699 odd...57-734
 4700 - 5098 even...57-737
 4701 - 5099 odd...57-735
 5100 - 5498 even...62-811
 5101 - 5499 odd...62-814z
 5500 - 5898 even...62-812
 5501 - 5899 odd...62-813
 5900 - 6298 even...65-835
 5901 - 6299 odd...65-837
 6300 - 669965-836
 6700 - 7698 even...65-838a
 6701 - 7229 odd...65-838b
 7231 - 7699 odd...70-901a
 7700 - 789970-901a
 7900 - 8698 even...70-902c
 7901 - 8699 odd...70-902b
 9900 -10740 even...N.C.
 9901 -10699 odd...74-929a
 10701 -10741 odd...74-929b
 10814 -11098 even...N.C.
 10815 -11099 odd...74-929b
 11100 -1129974-929c
 11300 -11498 even...N.C.
 11301 -11499 odd...74-929c

QUINCY St. W.

0 - 39932-514
 400 - 79928-420
 800 - 119928-419
 1200 - 159928-418
 1600 - 179928-414
 4600 - 519925-343
 5200 - 559925-341

QUINN St. S.

2500 - 309960-767z

RACE Av. W.

1200 - 139924-317
 1400 - 159924-316
 1800 - 199924-290
 2000 - 219924-289
 2200 - 239924-288
 4600 - 489925-337
 4900 - 519925-336
 5200 - 559925-335
 5600 - 599925-334

RACINE Av. N.

0 - 398 even...28-415
 1 - 399 odd...28-416
 400 - 798 even...24-317
 401 - 799 odd...24-318z
 800 - 998 even...24-314
 801 - 999 odd...24-315
 1950 - 2398 even...7-104
 1951 - 1999 odd...7-114
 2001 - 2399 odd...7-105
 2400 - 2798 even...7-102
 2401 - 2799 odd...7-110
 2800 - 3198 even...6-74
 2801 - 3199 odd...6-80
 3200 - 3398 even...6-77
 3201 - 3499 odd...6-84
 3400 - 3598 even...6-88
 3501 - 3599 odd...6-89

RACINE Av. N. (Cont.)

3600 - 3798 even...6-93
 3601 - 3799 odd...6-94
 3800 - 3898 even...6-96
 3801 - 3899 odd...6-97
 4400 - 4798 even...3-22
 4401 - 4799 odd...3-23

RACINE Av. S.

0 - 398 even...28-418
 1 - 399 odd...28-419
 400 - 798 even...28-408
 401 - 999 odd...28-421z
 800 - 1198 even...28-429
 1001 - 1199 odd...28-435
 1200 - 1598 even...28-434z
 1201 - 1599 odd...28-440
 1600 - 179931-496
 1800 - 2198 even...31-496
 1801 - 2199 odd...31-497
 2200 - 239931-498z
 3100 - 322560-770
 3226 - 349960-771z
 3500 - 389960-779
 3900 - 429961-785z
 4300 - 4698 even...61-785z
 4301 - 4699 odd...61-796
 4700 - 5098 even...61-799
 4701 - 4799 odd...61-796
 4801 - 5099 odd...61-800
 5100 - 5498 even...61-809z
 5101 - 5499 odd...61-803
 5500 - 5898 even...67-860
 5501 - 5899 odd...68-871
 5900 - 6298 even...67-861
 5901 - 6299 odd...68-872
 6300 - 6698 even...67-862
 6301 - 6699 odd...68-881
 6700 - 7098 even...67-868
 6701 - 7099 odd...68-882
 7100 - 7498 even...67-870
 7101 - 7499 odd...68-883
 7500 - 779971-903
 7800 - 8298 even...71-912a
 7801 - 8299 odd...71-912b
 8300 - 8698 even...71-912d
 8301 - 8699 odd...71-912c
 8700 - 889971-911
 8900 - 949973-926
 9500 - 989973-923a
 9900 -1029973-923b
 10300 -1069973-927
 10700 -1109975-934
 11100 -1149975-935
 11500 -1229953-711

RAILROAD Av. W.

5600 - 599925-342

RAILROAD Av. S.

8300 - 869946-666

RANDOLPH St. E.

0 - 59932-512

RANDOLPH St. W.

0 - 39932-511
 400 - 79928-417
 800 - 119928-416
 1200 - 159928-415
 2800 - 319927-359

RASCHER Av. W.

1200 - 14993-34
 1500 - 17993-31
 1800 - 23994-49z
 2400 - 27994-47
 2800 - 30994-48
 6100 - 639911-147
 6400 - 719910-145y
 7200 - 789910-142z

RAVEN St. W.

6100 - 639910-146
 6400 - 683710-144

RAVENSWOOD Av. N.

2800 - 3198 even...5-61
 2801 - 3199 odd...6-72
 3200 - 3398 even...5-64
 3201 - 3399 odd...6-75
 3400 - 3598 even...5-57
 3401 - 3599 odd...6-71
 3600 - 3998 even...5-55
 3601 - 3999 odd...6-68
 4000 - 4398 even...5-52
 4001 - 4399 odd...6-67
 4400 - 4598 even...4-42
 4401 - 4599 odd...3-18
 4600 - 4798 even...4-45
 4601 - 4799 odd...3-29
 4800 - 5198 even...4-46
 4801 - 5199 odd...3-30
 5200 - 5998 even...4-49z
 5201 - 5599 odd...3-31
 5601 - 5999 odd...3-32
 6000 - 6398 even...2-11
 6001 - 6399 odd...3-33
 6400 - 67991-1
 6800 - 71991-4

RESERVE Av. N.

4400 - 459976-LDT 89

RETA Av. N.

3500 - 35996-90

RHODES Av. S.

3100 - 349935-554z
 3500 - 389935-557
 6000 - 629942-623
 6300 - 669942-625
 6700 - 681942-634
 6820 - 709969-886
 7100 - 749969-889
 7500 - 789969-893
 7900 - 869944-649
 9300 - 949949-695
 9940 -1029949-687z
 10300 -1109949-688

RICE St. W.

1800 - 199924-293
 2000 - 219924-292
 2200 - 239924-304
 2400 - 259924-303
 2600 - 279924-301
 3000 - 319923-276
 3200 - 349923-275
 4000 - 459923-278
 4600 - 489925-333
 4900 - 519925-332
 5200 - 559925-331
 5600 - 599925-330

RICHMOND St. N.

800 - 99924-302
 1000 - 159924-285
 1600 - 179924-283
 1800 - 199922-257
 2000 - 239923-244
 2400 - 279922-240
 2800 - 319921-233
 3200 - 359921-227
 3600 - 399916-187
 4000 - 439916-190
 4400 - 479914-164
 5600 - 63992-10
 6400 - 67992-12

RICHMOND St. S.

0 - 59927-373
 1000 - 118929-455
 3500 - 389958-740
 3900 - 449958-745
 4500 - 469958-746
 4700 - 489958-750z
 5100 - 549963-821
 5500 - 589963-822
 5900 - 629966-841
 6300 - 649966-842
 6500 - 669966-846a
 7100 - 749966-847a
 7900 - 869970-902a

RIDGE Av. N.

5600 - 59313-36
 5932 - 59993-32
 6000 - 60993-33
 6100 - 63992-11
 (st. continues as Ridge Blvd. N.)

RIDGE Blvd. N.

6400 - 6798 even....2-13
 6401 - 6799 odd....1-1
 6800 - 7198 even....2-15
 6801 - 7199 odd....1-4
 7200 - 7598 even....2-17
 7201 - 7599 odd....1-6

RIDGELAND Av. S.

6700 - 709943-635
 7100 - 729943-639
 7300 - 749943-640
 7500 - 789943-644
 7900 - 802946-662
 8200 - 869945-659
 8700 - 889948-675
 8900 - 943148-678

RIDGEWAY Av. N.

400 - 79923-280
 800 - 119923-270
 1200 - 159923-268
 1600 - 179923-266
 1800 - 199922-251
 2000 - 239922-249
 2400 - 279922-237
 2800 - 319921-231
 3200 - 359921-228
 3600 - 399916-185
 4000 - 439916-188
 4800 - 509914-165
 5600 - 639913-159a

RIDGEWAY Av. S.

1200 - 159929-450a
 1600 - 209929-451
 2100 - 219929-466
 2200 - 259930-481
 2600 - 309930-478
 3100 - 369930-480z
 4700 - 495357-735
 4954 - 549962-814z
 6700 - 739965-838b
 7400 - 789970-901a
 9900 - 1069974-929a
 10700 - 1109974-929b
 11100 - 1149974-929c

RIDGEWOOD Ct. S.

5200 - 549941-614

RITCHIE Ct. N.

1200 - 15998-125

ROBBINS Terrace W.

400 - 7993-21z

ROBINSON St. S.

2900 - 319959-752

ROCKWELL St. N.

200 - 398 even...27-360
 201 - 399 odd...28-376z
 400 - 79924-287
 800 - 898 even...24-301
 801 - 899 odd...24-303
 900 - 93124-301
 932 - 1330 even...24-301
 933 - 1199 odd...24-303
 1201 - 1599 odd...24-298
 1332 - 1598 even...24-286
 1600 - 1798 even...24-284
 1601 - 1799 odd...24-295
 1800 - 1998 even...22-258
 1801 - 1999 odd...22-259
 2116 - 2398 even...22-245
 2117 - 2399 odd...22-246
 2400 - 2798 even...22-241
 2401 - 2799 odd...22-242
 2800 - 319921-235
 4000 - 43995-51
 4400 - 45994-40
 4600 - 47994-43
 4800 - 55994-47
 5600 - 63992-9
 6400 - 67992-12
 6800 - 71992-14
 7200 - 75992-16

ROCKWELL St. S.

0 - 298 even...27-362
 1 - 299 odd...28-382
 1200 - 159929-457
 1600 - 183929-459
 1840 - 219930-471
 2200 - 259930-474
 3400 - 389958-739
 3900 - 4498 even...58-747
 3901 - 4499 odd...58-748
 4500 - 4698 even...58-746
 4501 - 4699 odd...58-749
 4700 - 489958-750z
 4900 - 509963-816z
 5100 - 549963-823
 5500 - 589963-824
 5900 - 629966-843

ROCKWELL St. S. (Cont.)

6300 - 649966-842
 6500 - 669966-846a
 6700 - 709966-846b
 7100 - 749966-847b
 7500 - 789970-901b
 7900 - 869970-902a
 10300 - 1069972-921
 10700 - 1109975-930
 11100 - 1149975-931

ROGERS Av. N.

5100 - 529911-150
 5620 - 579912-155
 5800 - 5998 even...12-155
 5801 - 5999 odd...13-156
 6000 - 603113-156
 6032 - 639913-159a
 7200 - 74931-6
 7494 - 7498 even...1-7
 7499 - 7499 odd...1-6
 7500 - 75991-7
 7600 - 77991-8

ROOSEVELT Rd. E.

0 - 598 even...32-516
 1 - 599 odd...33-517

ROOSEVELT Rd. W.

0 - 298 even...32-514
 1 - 299 odd...33-522
 300 - 798 even...28-438z
 301 - 799 odd...28-442z
 800 - 998 even...28-436
 801 - 999 odd...28-441
 1000 - 1198 even...28-435
 1001 - 1199 odd...28-440
 1200 - 1398 even...28-429
 1201 - 1599 odd...28-443z
 1400 - 1598 even...28-428
 1600 - 2298 even...28-431z
 1601 - 1799 odd...28-432
 1801 - 2099 odd...28-403
 2101 - 2399 odd...28-395
 2300 - 2398 even...28-392
 2400 - 2598 even...28-390z
 2401 - 2599 odd...28-391
 2600 - 2798 even...29-456
 2801 - 2799 odd...29-457
 2800 - 2998 even...29-455
 2801 - 3199 odd...29-454
 3000 - 3198 even...29-449
 3200 - 3398 even...29-448
 3201 - 3399 odd...29-452
 3400 - 3598 even...29-447
 3401 - 3599 odd...29-450b
 3600 - 3798 even...29-446
 3601 - 3999 odd...29-450a
 3800 - 3998 even...29-445
 4000 - 4598 even...29-444
 4001 - 4599 odd...29-460
 4600 - 5198 even...25-344
 4601 - 5999 odd...N.C.
 5200 - 5998 even...25-342

ROOT St. W.

0 - 11338-579
 114 - 39937-564z
 400 - 79961-794z
 800 - 159961-785z

ROSCOE St. W.

400 - 599 6-87
 600 - 799 6-86
 800 - 999 6-85
 1000 - 1199 6-84
 1200 - 1398 even... 6-88
 1201 - 1399 odd... 6-77
 1400 - 1598 even... 6-70
 1401 - 1599 odd... 6-76
 1600 - 1798 even... 6-71
 1601 - 1799 odd... 6-75
 1800 - 1998 even... 5-57
 1801 - 1999 odd... 5-64
 2000 - 2198 even... 5-56
 2001 - 2199 odd... 5-63
 2200 - 2398 even... 5-65
 2201 - 2399 odd... 5-62
 2700 - 3199 21-227
 3600 - 3999 21-228
 4000 - 4299 16-192
 4300 - 4599 16-191
 4600 - 4614 even... 15-179
 4601 - 4615 odd... 16-191
 4616 - 5199 15-179
 5200 - 5599 15-178
 5600 - 5999 15-177
 6000 - 6399 17-202
 6400 - 7199 17-201
 7200 - 7631 17-197
 7632 - 7999 17-196
 8000 - 8331 17-195

ROSEDALE Av. W.

1200 - 1599 3-36
 5326 - 5999 11-151
 6000 - 6399 10-146
 7400 - 7899 10-141z

ROSEHILL Dr. W.

1600 - 1799 3-32

ROSEMONT Av. W.

900 - 1199 3-39
 1200 - 1599 3-38
 1800 - 2399 2-11
 2400 - 2799 2-9
 2800 - 3299 2-10
 3300 - 3931 13-159a
 3932 - 4799 12-155
 4800 - 5399 12-154z

ROSLYN Pl. W.

0 - 599 7-113

ROSS Av. S.

6500 - 6599 68-880

RUBLE St. S.

1600 - 2199 31-501

RUMSEY Av. W.

3700 - 3999 70-902b

RUNDELL Pl. W.

800 - 1199 28-419

RUSH St. N.

400 - 799 8-137
 800 - 1119 8-131
 1120 - 1138 even... 8-130
 1121 - 1139 odd... 8-131

RUTHERFORD Av. N.

1600 - 2099 25-321
 2200 - 2399 18-205
 2400 - 2799 18-204
 2800 - 3199 18-203
 3200 - 3599 17-201
 4814 - 5199 10-145z
 5200 - 5599 10-145y

RUTHERFORD Av. S.

5100 - 5499 56-725
 5500 - 5899 56-726
 5900 - 6299 64-827

SACRAMENTO Av. N.

0 - 999 (see Sacramento Blvd. N.)
 1000 - 1599 24-285
 1600 - 2199 (see Humboldt Blvd. N.)
 2200 - 2398 even... 22-254
 2201 - 2399 odd... 22-244
 2400 - 2798 even... 22-239
 2401 - 2799 odd... 22-240
 2800 - 3199 21-233
 3200 - 3599 21-227
 3600 - 3999 16-187
 4000 - 4399 16-190
 4400 - 4799 14-164
 4800 - 4999 14-167
 5600 - 6399 2-10
 6400 - 6699 2-12
 6700 - 6798 even... 2-14
 6701 - 6799 odd... 2-12
 6800 - 7199 2-14
 7200 - 7599 2-16

SACRAMENTO Av. S.

0 - 1199 (see Sacramento Blvd. S.)
 2200 - 2598 even... 30-488
 2201 - 2599 odd... 30-489
 2600 - 3098 even... 30-492
 2601 - 3099 odd... 30-493z
 3500 - 3899 58-740
 3900 - 4499 58-745
 4500 - 4699 58-746
 5100 - 5499 63-821
 5500 - 5899 63-822
 5900 - 6299 66-841
 6300 - 6499 66-842
 6500 - 6699 66-846a
 7100 - 7499 66-847a
 7500 - 7899 70-901b
 7900 - 8699 70-902a
 10230 - 11299 74-928

SACRAMENTO Blvd. N.

0 - 98 even... 27-370
 1 - 99 odd... 27-371
 100 - 399 27-359
 400 - 799 23-282
 800 - 998 even... 23-276
 801 - 999 odd... 24-302
 1000 - 7599 (see Sacramento Av. N.)

SACRAMENTO Blvd. S.

0 - 598 even... 27-372
 1 - 599 odd... 27-373
 600 - 998 even... 27-366
 601 - 999 odd... 27-367
 1000 - 1198 even... 29-449
 1001 - 1199 odd... 29-455
 2200 - 11299 (see Sacramento Av. S.)

SACRAMENTO Square Dr. W.

2800 - 3199 23-282

SAGINAW Av. S.

7500 - 7899 43-642a
 7900 - 8699 46-664
 8700 - 8913 46-668z
 9100 - 9499 48-679z
 12600 - 13799 55-719z

ST. CLAIR St. N.

400 - 999 8-132

ST. GEORGES Ct. W.

2600 - 2799 22-245

ST. HELEN St. W.

2600 - 2799 22-245

ST. JAMES Pl. W.

0 - 599 7-113

ST. JOSEPH Av. W.

8500 - 8599 76-LDT 89

ST. LAWRENCE Av. S.

3900 - 4299 38-575
 4300 - 4598 even... 38-583
 4301 - 4599 odd... 38-584
 4600 - 4698 even... 38-589
 4601 - 4699 odd... 38-590
 4700 - 4898 even... 38-589
 4701 - 5099 odd... 38-591
 4900 - 5098 even... 38-592
 6000 - 6298 even... 42-623
 6001 - 6299 odd... 42-624
 6300 - 6699 42-625
 6700 - 6899 42-634
 6900 - 7099 69-886
 7100 - 7499 69-889
 7500 - 7899 69-893
 7900 - 8699 44-649
 8700 - 8931 44-652
 8932 - 9315 44-657
 9316 - 9499 49-695
 9940 - 10299 49-687z
 11100 - 11499 50-699z
 11500 - 13799 54-717z

ST. LOUIS Av. N.

100 - 399 27-355
 400 - 799 23-280
 800 - 1198 even... 23-271
 801 - 1199 odd... 23-275
 1200 - 1598 even... 23-269
 1201 - 1599 odd... 23-274
 1600 - 1798 even... 23-267
 1601 - 1799 odd... 23-272
 1800 - 1998 even... 22-252
 1801 - 1999 odd... 22-255
 2000 - 2398 even... 22-250
 2001 - 2399 odd... 22-253
 2400 - 2799 22-238
 2800 - 3199 21-232
 3600 - 3999 16-186
 4000 - 4399 16-189
 4400 - 4799 14-163
 4800 - 4999 14-166
 5000 - 5599 13-157
 5600 - 5999 13-159b
 6000 - 6399 13-159a

ST. LOUIS Av. S.

0 - 599	27-368
600 - 899	27-364
900 - 1199	29-447
1200 - 1599	29-450b
1600 - 1899	29-451
1900 - 2199	29-467
2200 - 2599	30-483z
2600 - 3099	30-490
3624 - 3899	58-741
3900 - 4699	58-743z
4900 - 5499	63-819z
5500 - 5899	63-820
5900 - 6299	66-839
6300 - 6699	66-840
7100 - 7499	66-847a
7500 - 7899	70-901b
7900 - 8699	70-902b
10300 - 10699	74-929a
10700 - 11099	74-929b
11100 - 11699	74-929c

ST. MARY St. W.

2600 - 2799	22-245
-------------	--------

ST. MICHAELS Ct. N.

1600 - 1799	7-118
-------------	-------

ST. PAUL Av. W.

0 - 399	7-119
2000 - 2199	24-305z
2200 - 2399	24-296
4800 - 5199	25-324

SALT St. S.

(see Corbett St. S.)

SANGAMON St. N.

0 - 399	28-416
400 - 799	24-318z
800 - 949	24-315

SANGAMON St. S.

0 - 399	28-419
400 - 999	28-422
1000 - 1199	28-436
1200 - 1599	28-441
1600 - 2199	31-500
3500 - 3899	60-779
5100 - 5499	61-804
5500 - 5899	68-873
5900 - 6299	68-874
6300 - 6699	68-881
6700 - 7099	68-882
7100 - 7499	68-883
7500 - 7799	71-903
7800 - 8299	71-912b
8300 - 8699	71-912c
8700 - 8899	71-911
8900 - 8999	73-926
9100 - 9499	73-926
9500 - 9899	73-923a
9900 - 10299	73-923b
10300 - 10699	73-927
10700 - 11099	75-934
11100 - 11499	75-935
11500 - 12299	53-711
12700 - 12999	53-715

SAUGANASH Av. N.

6000 - 6399	12-155
6750 - 6799	12-154z

SAWYER Av. N.

400 - 799	23-281
800 - 1199	23-275
1600 - 1799	23-272
1800 - 1999	22-255
2000 - 2399	22-253
2400 - 2799	22-238
2800 - 3199	21-232
3600 - 3999	16-186
4000 - 4399	16-189
4400 - 4799	14-163
4800 - 5125	14-166
5126 - 5599	13-157

SAWYER Av. S.

1200 - 1599	29-452
1600 - 1799	29-453
1800 - 1899	29-468
1900 - 2099	29-470
2100 - 2199	30-485z
2200 - 2599	30-484
2600 - 3099	30-491
3900 - 4699	58-743z
4900 - 5499	63-819z
5500 - 5899	63-820
5900 - 6299	66-839
7100 - 7499	66-847a
7500 - 7899	70-901b
7900 - 8699	70-902b
10300 - 10699	74-929a
10700 - 11099	74-929b
11100 - 11499	74-929c

SAYRE Av. N.

1600 - 2311	25-321
2312 - 2399	18-205
2400 - 2799	18-204
2800 - 3199	18-203
3200 - 3599	17-201
3600 - 3999	17-199
4814 - 5199	10-145z
5200 - 5599	10-145y
6160 - 6549	10-144

SAYRE Av. S.

5100 - 5499	56-725
5500 - 5899	56-726
5900 - 6299	64-827
6300 - 6499	64-828

SCHICK Pl. N.

1200 - 1399	8-122
-------------	-------

SCHILLER St. E.

0 - 199	8-125
---------	-------

SCHILLER St. W.

0 - 139	8-124
140 - 399	8-123
400 - 599	8-122
600 - 799	8-121
1800 - 2099	24-309
2100 - 2199	24-300

SCHOOL St. W.

800 - 999	6-85
1000 - 1199	6-84
1200 - 1399	6-77
1400 - 1599	6-76
1600 - 1799	6-75
1800 - 1999	5-64
2000 - 2199	5-63
2200 - 2399	5-62
2700 - 3199	21-227
3200 - 3599	21-229
3600 - 3999	21-228

SCHOOL St. W. (Cont.)

4000 - 4299	16-192
4300 - 4599	16-191
4600 - 4614 even	16-191
4601 - 4615 odd	15-179
4616 - 5199	15-179
5200 - 5599	15-178
5600 - 5999	15-177
6000 - 6399	17-202
6400 - 7199	17-201
7200 - 7631	17-197
7632 - 7999	17-196
8000 - 8331	17-195

SCHORSCH St. W.

6400 - 7199	17-201
-------------	--------

SCHREIBER Av. W.

1500 - 1599	1-2
1600 - 1614 even	1-1
1601 - 1615 odd	1-2
1616 - 1899	1-1
6400 - 7199	10-144

SCHUBERT Av. W.

600 - 799	7-112
800 - 999	7-111
1000 - 1199	7-110
1200 - 1399	7-102
2100 - 2399	22-243
2400 - 2599	22-242
2600 - 2799	22-241
2800 - 2999	22-240
3000 - 3199	22-239
3200 - 3599	22-238
3600 - 3999	22-237
4000 - 4121	22-236
4122 - 4599	20-222
4600 - 4799	19-215
4800 - 5199	19-214
5200 - 5599	19-213
5600 - 6399	19-212
6600 - 7199	18-204

SCOTT St. E.

0 - 199	8-125
---------	-------

SCOTT St. W.

140 - 399	8-123
400 - 599	8-122
600 - 799	8-121

SCOTTSDALE Av. S.

7900 - 8699	70-902c
-------------	---------

SEDGWICK St. N.

300 - 899	8-134
900 - 1199	8-127
1200 - 1598 even	8-122
1201 - 1599 odd	8-123
1600 - 1798 even	7-118
1601 - 1899 odd	7-119
1800 - 1998 even	7-117
2000 - 2240 even	7-108
2001 - 2241 odd	7-109
2242 - 2399	7-109

SEELEY Av. N.

400 - 799	24-289
2000 - 2399	22-248
2800 - 3199	5-60
3200 - 3399	5-63
3400 - 3599	5-56
3600 - 3999	5-54
4400 - 4599	4-41

SEELEY Av. N. (Cont.)

4600 - 47994-44
 4800 - 51994-46
 6000 - 63992-11
 6400 - 67992-13
 6800 - 71992-15
 7200 - 75991-6

SEELEY Av. S.

0 - 39928-410z
 1000 - 119928-431z
 2200 - 299931-510
 3100 - 349959-758
 3500 - 359959-756z
 3600 - 3698 even...59-756z
 3601 - 3699 odd...59-755
 3900 - 469961-782
 4700 - 509961-789z
 5100 - 549961-806
 5500 - 629967-848z
 6300 - 689967-850
 7100 - 749967-866
 7500 - 789971-904
 8200 - 859971-913
 9500 -1009972-916
 10100 -10298 even...72-916
 10101 -10299 odd...72-917
 10300 -10698 even...72-918
 10301 -10699 odd...72-919
 10700 -1109975-932

SEMNARY Av. N.

1600 - 19997-114
 2000 - 23997-105
 2400 - 27997-110
 2800 - 31996-80
 3200 - 34996-84
 3500 - 35996-89
 3600 - 37996-94
 3800 - 38996-97
 3900 - 3998 even...6-96
 3901 - 3999 odd...6-97

SEMINOLE St. W.

5200 - 599911-151
 6000 - 639910-146
 7400 - 759910-141z
 7600 - 799910-142z

SENECA St. N.

400 - 9998-132

SENOUR Av. S.

2400 - 279960-767z

SHAKESPEARE Av. W.

600 - 7997-107
 1400 - 14997-103
 2000 - 219922-248
 2200 - 239922-247
 2400 - 259922-246
 2800 - 299922-244
 3200 - 349922-253
 3500 - 359922-250
 3600 - 399922-249
 4000 - 459920-224
 4600 - 479919-220
 4800 - 519919-219
 6800 - 719925-321

SHEFFIELD Av. N.

1200 - 15998-120
 1600 - 1998 even...7-114
 1601 - 1999 odd...7-115
 2000 - 2398 even...7-105
 2001 - 2399 odd...7-106

SHEFFIELD Av. N. (Cont.)

2400 - 2798 even...7-110
 2401 - 2799 odd...7-111
 2800 - 3198 even...6-80
 2801 - 3199 odd...6-81
 3200 - 3430 even...6-84
 3201 - 3499 odd...6-85
 3432 - 3598 even...6-89
 3501 - 3599 odd...6-90
 3600 - 3798 even...6-94
 3601 - 3799 odd...6-95
 3800 - 3998 even...6-97
 3801 - 3999 odd...6-98

SHELBY Ct. S.

1900 - 199931-500

SHERIDAN Rd. N.

2800 - 29996-79
 3000 - 31996-83
 3200 - 34996-87
 3800 - 3998 even...6-97
 3801 - 3999 odd...6-98
 4000 - 43993-20
 4400 - 4798 even...3-23
 4401 - 4799 odd...3-24
 4800 - 5198 even...3-27
 4801 - 5199 odd...3-28
 5200 - 55993-35
 5600 - 59313-37
 5932 - 63993-39
 6400 - 7198 even...1-5a
 6401 - 7199 odd...1-5b
 7200 - 75991-7
 7600 - 77991-8

SHERIDAN Rd. W.

600 - 7996-99
 800 - 9576-98
 970 - 1198 even...1-5b
 971 - 1199 odd...3-39

SHERMAN St. S.

100 - 119932-514

SHERWIN Av. W.

1200 - 15991-7
 1600 - 20991-6
 2400 - 31992-16
 6000 - 605512-152
 7200 - 77319-138

SHIELDS Av. S.

600 - 79928-423z
 2500 - 309934-526z
 3100 - 349934-532z
 3500 - 389934-534z
 4200 - 4298 even...61-794z
 4201 - 4299 odd...37-564z
 4300 - 469937-565z
 4700 - 509937-567z
 5100 - 549937-569z
 5500 - 629968-877

SHORE Dr. S.

5300 - 549941-612
 5500 - 599941-621z

SHORT St. S.

2700 - 289960-769

SIEBENS Pl. W.

600 - 7998-121

SILVERTON WAY S.

2200 - 229933-519z

SIOUX Av. N.

6600 - 679912-154z
 6900 - 719912-152

SOMERSET Av. W.

6400 - 739910-143z

SOUTH CHICAGO Av. S.

6700 - 7098 even...69-886
 6701 - 7099 odd...42-634
 7100 - 749969-890
 7500 - 7598 even...69-894
 7501 - 7899 odd...43-647
 7600 - 7898 even...45-660
 7900 - 8698 even...45-659
 7901 - 8699 odd...46-662
 8700 - 9498 even...46-679z
 8701 - 8899 odd...46-668z
 8901 - 9099 odd...46-669
 9101 - 9499 odd...46-671

SOUTH PARK Av. S.

2200 - 5999 (see South Park Way S.)
 6000 - 6298 even...40-607
 6001 - 6299 odd...42-623
 6300 - 6698 even...69-897z
 6301 - 6699 odd...42-625
 6700 - 7098 even...69-895
 6701 - 7099 odd...69-886
 7100 - 7498 even...69-888
 7101 - 7499 odd...69-889
 7500 - 7898 even...69-892
 7501 - 7899 odd...69-893
 7900 - 8698 even...44-648
 7901 - 8699 odd...44-649
 8700 - 9156 even...44-653z
 8701 - 9219 odd...44-657
 9158 - 9498 even...49-681z
 9221 - 9499 odd...49-695
 9500 - 993949-682z
 9940 -1029949-687z
 10300 -1109949-688
 11100 -1149949-689
 13000 -1379954-717z

SOUTH PARK WAY S.

2200 - 259933-519z
 2600 - 3098 even...35-548
 2601 - 3099 odd...35-549
 3100 - 3298 even...35-551
 3101 - 3499 odd...35-554z
 3300 - 3498 even...35-552
 3500 - 3898 even...35-556
 3501 - 3899 odd...35-557
 3900 - 4298 even...38-577
 3901 - 4299 odd...38-576
 4300 - 4598 even...38-582
 4301 - 4599 odd...38-583
 4600 - 4798 even...38-588
 4601 - 4899 odd...38-589
 4800 - 4898 even...38-586
 4900 - 5098 even...38-587
 4901 - 5099 odd...38-592
 5100 - 529940-601
 5300 - 549940-602
 5500 - 5898 even...40-604
 5501 - 5999 odd...40-602
 5900 - 5998 even...40-605
 6000 -13799 (see South Park Av. S.)

SOUTHPORT Av. N.

1950 - 2398 even...7-103
 1951 - 2399 odd...7-104
 2400 - 2498 even...7-101
 2401 - 2499 odd...7-102
 2500 - 25997-101

SOUTHPORT Av. N. (Cont.)

2600 - 2798 even...7-101
 2601 - 2799 odd...7-102
 2800 - 3198 even...6-73
 2801 - 3199 odd...6-74
 3200 - 3398 even...6-76
 3201 - 3399 odd...6-77
 3400 - 3598 even...6-70
 3401 - 3599 odd...6-88
 3600 - 3998 even...6-69
 3601 - 3799 odd...6-93
 3801 - 3999 odd...6-96
 4000 - 43996-66

SOUTH SHORE Dr. E.

2400 - 2548 even...43-636
 2401 - 2549 odd...43-637

SOUTH SHORE Dr. S.

5300 - 549941-612
 5500 - 599941-621z
 6700 - 709943-636
 7100 - 729943-637
 7300 - 784143-642b
 7842 - 829946-665
 8300 - 869946-666

SOUTH WATER MARKET W.

0 - 11728-440

SOUTH WATER St. E.

0 - 59932-512

SPAULDING Av. N.

400 - 79923-281
 800 - 119923-275
 1200 - 159923-274
 1600 - 179923-272
 1800 - 199922-255
 2000 - 239922-253
 2400 - 279922-238
 2800 - 319921-232
 3200 - 359921-229
 3600 - 399916-186
 4000 - 439916-189
 4400 - 479914-163
 4800 - 509914-166
 5100 - 559913-157
 5600 - 599913-159b

SPAULDING Av. S.

0 - 59927-369
 600 - 89927-365
 900 - 119929-448
 1200 - 159929-452
 1600 - 179929-453
 1800 - 189929-468
 1900 - 209929-470
 2100 - 219930-485z
 2200 - 259930-484
 2600 - 309930-491
 3600 - 389958-741
 3900 - 469958-743z
 4900 - 549963-819z
 5500 - 589963-820
 5900 - 629966-839
 6300 - 669966-840
 7100 - 749966-847a
 7500 - 789970-901b
 7900 - 869970-902b
 10300 -1069974-929a
 10700 -1109974-929b
 11000 -1199974-929c

SPOKANE Av. N.

6300 - 655912-154z

SPRINGFIELD Av. N.

400 - 79923-280
 800 - 119923-270
 1200 - 159923-268
 1600 - 179923-266
 1800 - 189920-226
 1900 - 1998 even...20-226
 1901 - 1999 odd...22-251
 2100 - 239922-249
 2400 - 279922-237
 2800 - 319921-231
 3200 - 359921-228
 3600 - 399916-185
 4000 - 439916-188
 4400 - 479914-162
 4800 - 519914-165
 5600 - 639913-159a

SPRINGFIELD Av. S.

0 - 59926-352
 600 - 99926-354
 1000 - 119929-445
 1200 - 139929-450a
 1400 - 159929-461
 1600 - 219929-463
 2200 - 2318 even...29-465
 2201 - 2319 odd...30-476
 2320 - 259930-476
 2600 - 309930-478
 3100 - 379930-480z
 3800 - 469957-734
 4700 - 499957-735
 5100 - 549962-814z
 5500 - 589962-813
 5900 - 629965-837
 6300 - 669965-836
 6700 - 729965-838b
 7300 - 789970-901a
 7900 - 869970-902b
 9900 -1069974-929a
 10700 -1109974-929b

STARK St. S.

2500 - 309960-767z

STATE Parkway N.

(see State St. N.)

STATE St. N.

0 - 298 even...32-511
 1 - 299 odd...32-512
 300 - 798 even...8-136
 301 - 799 odd...8-137
 800 - 1198 even...8-130
 801 - 1199 odd...8-131
 1200 - 1598 even...8-124
 1201 - 1599 odd...8-125

STATE St. S.

0 - 98 even...32-513
 1 - 599 odd...32-515
 100 - 1198 even...32-514
 601 - 1199 odd...32-516
 1200 - 2198 even...33-522
 1201 - 2199 odd...33-517
 2200 - 2598 even...33-521
 2201 - 2599 odd...33-520
 2600 - 3098 even...35-539z
 2601 - 3099 odd...35-543
 3100 - 3498 even...35-541z

STATE St. S. (Cont.)

3101 - 3199 odd...35-544
 3201 - 3499 odd...35-545
 3500 - 3898 even...35-542
 3501 - 3899 odd...35-547
 3900 - 4298 even...38-579
 3901 - 4299 odd...38-578
 4300 - 4498 even...38-580
 4301 - 4599 odd...38-581
 4500 - 4698 even...38-573
 4601 - 4699 odd...38-585
 4700 - 5098 even...38-574
 4701 - 4899 odd...38-586
 4901 - 5099 odd...38-587
 5100 - 5498 even...40-600
 5101 - 5299 odd...40-601
 5301 - 5499 odd...40-602
 5500 - 6098 even...40-606
 5501 - 5899 odd...40-603
 5901 - 5999 odd...40-605
 6001 - 6299 odd...40-607
 6100 - 6698 even...69-895
 6301 - 6699 odd...69-897z
 6700 - 7098 even...69-898
 6701 - 7099 odd...69-885
 7100 - 7498 even...69-899
 7101 - 7499 odd...69-888
 7500 - 7898 even...69-900
 7501 - 7899 odd...69-892
 7900 - 8698 even...44-656z
 7901 - 8699 odd...44-648
 8700 - 9098 even...44-655
 8701 - 9099 odd...44-653z
 9100 - 9498 even...49-685
 9101 - 9499 odd...49-681z
 9500 - 9898 even...49-683z
 9501 - 9899 odd...49-682z
 9900 -10298 even...49-690
 9901 -10299 odd...49-687z
 10300 -11098 even...49-691
 10301 -11099 odd...49-688
 11100 -11498 even...49-692
 11101 -11499 odd...49-689
 11500 -11898 even...53-714
 11501 -11899 odd...53-712
 11900 -12798 even...53-715
 11901 -12799 odd...53-713

STATE LINE Rd. S.

10600 -10798 even...52-708
 10601 -11799 odd... N. C.
 10800 -11798 even...52-709z

STATION St. N.

2400 - 259922-243

STAVE St. N.

2000 - 219922-245

STETSON Av. N.

0 - 39932-512

STEBEN St. W.

1600 - 239975-833

STEWART Av. S.

1600 - 199931-502
 2000 - 219934-523
 2200 - 249934-524
 2500 - 279934-526z
 2800 - 3098 even...60-762z
 2801 - 3099 odd...34-526z
 3100 - 3298 even...60-764z
 3101 - 3299 odd...34-532z

STEWART Av. S. (Cont.)

3500 - 3898 even...60-781
 3501 - 3899 odd...34-534z
 3900 - 4198 even...61-794z
 3901 - 4199 odd...37-564z
 4300 - 4698 even...61-798
 4301 - 4699 odd...37-565z
 5500 - 629968-877
 6300 - 669968-880
 6700 - 699968-879
 7000 - 7098 even...68-879
 7001 - 7099 odd...69-898
 7100 - 7398 even...68-884
 7101 - 7399 odd...69-899
 7400 - 749969-899
 7500 - 789969-900
 7900 - 829944-656z
 8300 - 8498 even...71-909
 8301 - 8499 odd...44-656z
 8700 - 909949-686
 9100 - 949949-685
 9500 - 989949-683z
 9900 -1029949-690
 11100 -11498 even...49-693
 11101 -11499 odd...49-692
 11500 -1189953-714
 11900 -1279953-715

STOCKTON Dr. N.

1600 - 19997-119
 2000 - 23997-109
 2400 - 27997-113

STONE St. N.

1200 - 15998-125

STONY ISLAND Av. S.

5500 - 589941-621z
 5900 - 5998 even...41-620z
 5901 - 5999 odd...41-621z
 6000 - 629942-632
 6300 - 669942-633
 6700 - 7098 even...43-645
 6701 - 7099 odd...43-635
 7100 - 7498 even...43-646
 7101 - 7299 odd...43-639
 7301 - 7499 odd...43-640
 7500 - 7898 even...43-647
 7501 - 7899 odd...43-644
 7900 - 8698 even...45-661
 7901 - 8699 odd...45-659
 8700 - 8898 even...48-675
 8701 - 8899 odd...48-676
 8900 - 9430 even...48-677
 8901 - 9431 odd...48-678
 9432 - 959951-702z
 9600 -10298 even...50-697
 9601 -10299 odd...51-702z
 10300 -1299951-700z

STOWELL St. W.

0 - 29932-514

STRATFORD Pl. W.

400 - 6336-87

STREETER Dr. N.

20 - 2198-132

STRONG St. W.

3600 - 399914-165
 4800 - 499912-153
 5000 - 539911-150
 5600 - 599911-149
 6000 - 639911-147
 6400 - 719910-145z

SULLIVAN St. W.

400 - 5998-122

SUMMERDALE Av. W.

1200 - 14993-34
 1500 - 17993-31
 1800 - 23994-49z
 2400 - 27994-47
 2800 - 30994-48
 6400 - 719910-145y
 7200 - 789910-142z

SUMMIT Av. S.

8500 - 869971-912c

SUNNYSIDE Av. W.

800 - 9993-24
 1000 - 11993-23
 1200 - 14353-22
 1436 - 17993-18
 1800 - 19994-42
 2000 - 23994-41
 2400 - 26994-40
 2700 - 319914-164
 3200 - 359914-163
 3600 - 399914-162
 4000 - 409914-161
 4200 - 439916-180
 4400 - 479916-181
 4800 - 512715-174
 5128 - 5198 even...15-170
 5129 - 5199 odd...15-174
 5200 - 559915-170
 5600 - 599915-169
 6000 - 639915-168
 8400 - 869976-LDT 89

SUPERIOR St. E.

0 - 1318-137
 132 - 5998-132

SUPERIOR St. W.

0 - 378-136
 38 - 1998-135
 200 - 4398-134
 440 - 598 even...8-133
 441 - 599 odd...8-134
 800 - 119924-318z
 1400 - 159924-316
 1600 - 179924-291
 1800 - 199924-290
 2000 - 219924-289
 2200 - 239924-288
 2400 - 279924-287
 4600 - 489925-337
 4900 - 519925-336
 5600 - 599925-334

SURF St. W.

100 - 5996-79
 600 - 7996-78

SURREY Ct. N.

2400 - 27997-102

SWANN St. W.

114 - 39937-565z

TAHOMA Av. N.

6400 - 659912-154z

TALCOTT Av. W.

6400 - 689910-145y
 6900 - 739910-143z
 7400 - 7598 even...10-143z
 7401 - 7599 odd...10-141z
 7600 - 779910-141z

TALMAN Av. N.

0 - 98 even...27-361
 1 - 99 odd...28-379
 100 - 198 even...27-360
 101 - 199 odd...28-376z
 200 - 39927-360
 400 - 79924-287
 1332 - 159924-286
 1600 - 179924-284
 1800 - 199922-258
 2000 - 239922-245
 2400 - 279922-241
 2800 - 319921-235
 3600 - 39995-58
 4600 - 47994-43
 4800 - 55994-47
 5600 - 63992-9
 6400 - 67992-12
 7200 - 75992-16

TALMAN Av. S.

1200 - 159929-457
 3900 - 449958-747
 4500 - 469958-746
 4700 - 489958-750z
 4900 - 509963-816z
 5100 - 549963-823
 5500 - 589963-824
 5900 - 629966-843
 6300 - 649966-842
 6500 - 669966-846a
 6700 - 709966-846b
 7100 - 749966-847b
 7500 - 789970-901b
 7900 - 869970-902a
 9900 -1029972-920
 10300 -1069972-921
 10700 -1109975-930
 11100 -1149975-931

TAYLOR St. W.

0 - 29932-514
 300 - 79928-438z
 800 - 998 even...28-422
 801 - 999 odd...28-436
 1000 - 1198 even...28-421z
 1001 - 1199 odd...28-435
 1200 - 139928-429
 1400 - 159928-428
 1600 - 2298 even...28-401z
 1601 - 2299 odd...28-431z
 2300 - 239928-392
 2400 - 259928-390z
 2600 - 2798 even...27-375z
 2601 - 2799 odd...29-456
 2800 - 2998 even...27-367
 2801 - 2999 odd...29-455
 3000 - 3198 even...27-366
 3001 - 3199 odd...29-449
 3600 - 379929-446
 3800 - 3998 even...26-354
 3801 - 3999 odd...29-445
 4000 - 4298 even...26-353z
 4001 - 4299 odd...29-444
 5200 - 599925-342

TERRA COTTA Pl. W.

1600 - 18997-100

THOMAS St. W.

1200 - 139924-314
 1400 - 159924-313
 1800 - 199924-293
 2000 - 219924-292
 2200 - 239924-304
 2400 - 259924-303
 2600 - 279924-301

THOMAS St. W. (Cont.)

2800 - 319924-285
 3200 - 349923-275
 3500 - 359923-271
 3600 - 399923-270
 4000 - 459923-278
 4600 - 489925-333
 4900 - 519925-332
 5200 - 559925-331
 5600 - 599925-330

THOME Av. W.

1200 - 15993-38
 1600 - 17993-33
 1800 - 23992-11
 4000 - 479912-155

THORNDALE Av. W.

900 - 1198 even...3-39
 901 - 1199 odd...3-37
 1200 - 1230 even...3-38
 1201 - 1231 odd...3-36
 1232 - 15993-36
 1600 - 17993-32
 2400 - 27992-9
 2800 - 30992-10
 3100 - 359913-159b
 4300 - 479912-155
 5300 - 599911-151
 6000 - 639910-146
 6700 - 739910-143z
 7400 - 789910-141z

THROOP St. N.

0 - 39928-415
 400 - 79924-317
 1200 - 159924-312
 1600 - 179924-308

THROOP St. S.

0 - 39928-418
 400 - 73128-408
 732 - 119928-429
 1200 - 159928-434z
 1600 - 219931-496
 2200 - 242731-498z
 2428 - 3098 even...60-768
 2429 - 3099 odd...60-767z
 3100 - 322560-770
 3226 - 329960-771z
 4700 - 509961-799
 5100 - 549961-809z
 5500 - 589967-860
 5900 - 629967-861
 6300 - 669967-862
 6700 - 709967-868
 7500 - 779971-903
 7800 - 829971-912a
 8300 - 869971-912b
 8700 - 889971-911
 8900 - 949973-926
 9500 - 989973-923a
 9900 - 1029973-923b
 10300 - 1069973-927
 10700 - 1109975-934
 11100 - 1149975-935
 11500 - 1229953-711

TILDEN St. W.

500 - 79928-423z
 800 - 99928-422
 1000 - 119928-421z
 1200 - 139928-408
 1400 - 159928-407
 1600 - 199928-399z
 2000 - 239928-389z

TODD St. S.

2100 - 219934-523

TONTY Av. N.

6800 - 709912-152

TOOKER Pl. W.

0 - 378-130

TORRENCE Av. S.

9500 - 1029951-704z
 10300 - 10398 even...51-701z
 10301 - 10399 odd...51-704z
 10400 - 1059951-701z
 10600 - 10998 even...51-701z
 10601 - 10999 odd...51-700z
 11000 - 1259951-700z
 12600 - 12998 even...51-700z
 12601 - 12999 odd...55-719z
 13000 - 1379955-719z

TOUHY Av. W.

1200 - 1598 even...1-7
 1201 - 1299 odd...1-5b
 1301 - 1399 odd...1-5a
 1401 - 1599 odd...1-3
 1600 - 2098 even...1-6
 1601 - 2099 odd...1-4
 2100 - 2398 even...2-17
 2101 - 2399 odd...2-15
 2400 - 3198 even...2-16
 2401 - 3199 odd...2-14
 5834 - 5998 even... N.C.
 5835 - 5999 odd...12-152
 6000 - 605512-152
 6056 - 6498 even... N.C.
 6057 - 6499 odd...12-152
 7200 - 7720 even...9-138
 7201 - 7721 odd...9-139
 7722 - 7798 even... N.C.
 7723 - 7799 odd...9-139

TRANSIT Av. W.

800 - 159961-785z

TREMOnt St. W.

200 - 59968-877

TRIPP Av. N.

800 - 119923-278
 1200 - 159923-277
 1600 - 179923-265
 1800 - 199920-225
 2000 - 229920-224
 2300 - 239920-223
 2400 - 279920-222
 2800 - 299920-221
 3000 - 319921-230
 3200 - 359916-192
 3600 - 3998 even...16-182
 3601 - 3999 odd...16-184
 4000 - 4398 even...16-180
 4001 - 4399 odd...16-183
 4400 - 459916-180
 4600 - 479914-161
 4800 - 519914-160
 5900 - 639912-155

TRIPP Av. S.

600 - 99926-353z
 1200 - 159929-460
 2420 - 309930-477
 4000 - 469957-736
 4700 - 509957-737

TRIPP Av. S. (Cont.)

5100 - 529957-738
 5300 - 549962-811
 5500 - 589962-812
 5900 - 629965-835
 6300 - 669965-836
 6700 - 769965-838a
 7700 - 789970-901a
 7900 - 869970-802c

TROWBRIDGE Pl. W.

3600 - 399962-814z

TROY St. N.

400 - 79923-282
 800 - 99923-276
 1600 - 189923-273
 2400 - 279922-239
 2800 - 319921-233
 3200 - 359921-227
 3600 - 399916-187
 4000 - 439916-190
 4400 - 479914-164
 4800 - 512714-167
 5128 - 559913-158
 6000 - 63992-10
 6400 - 64992-12
 6500 - 71992-14

TROY St. S.

0 - 59927-372
 1000 - 119929-449
 1200 - 159929-454
 1634 - 209929-469z
 2100 - 219930-487
 2200 - 259930-488
 2600 - 299930-492
 3000 - 329958-740
 3900 - 449958-745
 4500 - 469958-746
 5100 - 549963-821
 5500 - 589963-822
 5900 - 629966-841
 6300 - 649966-842
 6500 - 669966-846a
 7100 - 749966-847a
 7500 - 789970-901b
 7900 - 869970-902a
 10300 - 1129974-928
 11300 - 11398 even...74-928
 11301 - 11399 odd... N.C.

TRUMBULL Av. N.

400 - 79923-280
 800 - 119923-275

TRUMBULL Av. S.

0 - 59927-368
 1200 - 159929-450b
 1600 - 189929-451
 1900 - 209929-467
 2100 - 2198 even...29-467
 2101 - 2199 odd...30-485z
 2200 - 259930-483z
 2600 - 309930-490
 3900 - 469958-743z
 4900 - 549963-819z
 5500 - 589963-820
 7500 - 789970-901b
 7900 - 869970-902b
 10300 - 1069974-929a
 10700 - 1109974-929b
 11100 - 1169974-929c

UNION - WACKER

UNION Av. N.	
0 - 39928-417
400 - 79924-320
UNION Av. S.	
1200 - 159928-442z
1600 - 219931-501
2200 - 229931-502
2600 - 309960-765
3100 - 329960-773
3300 - 3398	even...60-771z
3301 - 3499	odd...60-777
3400 - 3498	even...60-778
3500 - 389960-780
3900 - 429961-794z
4300 - 469961-797
4700 - 509961-801
5100 - 549961-805
5500 - 589968-875
5900 - 629968-876
6300 - 669968-880
6700 - 709968-879
7100 - 759968-884
7600 - 789971-908
7900 - 869971-909
8700 - 909971-910
9100 - 949973-925
9500 - 1029973-924
10300 - 1109949-694
11100 - 1149949-693
11500 - 1189953-714
11900 - 1299953-715
UNIVERSITY Av. S.	
4400 - 469939-594
5100 - 519941-609
5200 - 549941-615
5500 - 599941-618
6000 - 629942-628
6300 - 669942-629
7100 - 749969-890
8000 - 869945-661
8700 - 949947-673z
9500 - 1029950-697
URBAN Av. S.	
9100 - 949949-681z
VAN BUREN St. E.	
0 - 59932-515
VAN BUREN St. W.	
0 - 39932-514
400 - 798	even...28-420
401 - 799	odd...28-423z
800 - 1198	even...28-419
801 - 999	odd...28-422
1001 - 1199	odd...28-421z
1200 - 1598	even...28-418
1201 - 1399	odd...28-408
1401 - 1599	odd...28-407
1601 - 1798	even...28-414
1601 - 1999	odd...28-399z
1800 - 1998	even...28-413
2000 - 2198	even...28-410z
2001 - 2399	odd...28-389z
2200 - 2298	even...28-384z
2300 - 2398	even...28-383
2400 - 2598	even...28-382
2401 - 2599	odd...28-390z
2600 - 2798	even...27-362
2601 - 2799	odd...27-375z
2800 - 299927-373
3000 - 319927-372
3200 - 339927-369
3400 - 359927-368
3800 - 399926-352
4000 - 419926-350
4200 - 439926-349z

VAN BUREN St. W. (Cont.)	
4400 - 454526-348z
4546 - 519925-343
5200 - 559925-341
VANDERPOEL Av. S.	
9100 - 949972-915
9500 - 1029972-917
VAN VLISSINGEN Rd. S.	
9432 - 1029951-702z
VERMONT St. W.	
0 - 102153-715
VERNON Av. S.	
2600 - 309935-549
3100 - 349935-554z
3500 - 389935-557
3900 - 429938-576
4300 - 459938-583
6000 - 629942-623
6300 - 669942-625
6800 - 709969-886
7100 - 749969-889
7500 - 789969-893
7900 - 869944-649
9142 - 949949-695
9940 - 1029949-687z
10300 - 1109949-688z
11100 - 1149949-689
11500 - 1379954-717z
VERNON PARK Pl. W.	
318 - 79928-423z
800 - 99928-422
1000 - 119928-421z
VICTORIA St. W.	
1200 - 15993-36
3100 - 359913-159b
7400 - 789910-141z
VINCENNES Av. S.	
3500 - 3898	even...35-557
3501 - 3899	odd...36-559
3900 - 4298	even...38-576
3901 - 4299	odd...38-575
4300 - 459938-583
4600 - 489938-589
4900 - 509938-592
6700 - 709969-898
7100 - 749969-899
7500 - 789969-900
7900 - 829944-656z
8300 - 865771-909
8658 - 8660	even...71-912c
8659 - 8661	odd...71-909
8662 - 869971-912c
8700 - 889971-911
8900 - 9098	even...73-926
8901 - 9099	odd...71-911
9100 - 949973-926
9500 - 989973-923a
9900 - 1029973-923b
10300 - 10698	even...72-919
10301 - 10699	odd...73-927
10700 - 1099975-934
11000 - 1109975-932
11100 - 11134	even...75-932
11101 - 11135	odd...75-933
11136 - 1189975-933
VINE St. N.	
1200 - 15998-121
1600 - 19997-116
2000 - 23997-107

VIRGINIA Av. N.	
4400 - 45994-40
4600 - 47994-43
4800 - 55994-48
5600 - 63992-10

WABANSIA Av. W.	
1200 - 159924-308
1600 - 179924-307
1800 - 199924-306
2000 - 209924-305z
2100 - 239924-296
2400 - 259924-295
2600 - 279924-284
2800 - 299924-283
3000 - 319923-273
3200 - 349923-272
3500 - 359923-267
3600 - 399923-266
4000 - 459923-265
4600 - 479925-325
4800 - 519925-324
5200 - 559925-323
5600 - 639925-322
6400 - 719925-321

WABASH Av. N.	
0 - 29932-512
300 - 7998-137
800 - 11998-131

WABASH Av. S.	
0 - 59932-515
600 - 119932-516
1200 - 219933-517
2200 - 259933-520
2600 - 309935-543
3100 - 319935-544
3200 - 3498	even...35-545
3201 - 3499	odd...35-546
3500 - 389935-547
3900 - 429938-578
4300 - 459938-581
4600 - 469938-585
4700 - 489938-586
4900 - 509938-587
5100 - 529940-601
5300 - 549940-602
5500 - 589940-603
5900 - 599940-605
6000 - 629940-607
6300 - 669969-897z
6700 - 709969-885
7100 - 749969-888
7500 - 789969-892
7900 - 869944-648
8700 - 809944-653z
9100 - 949949-681z
10300 - 1109949-688
11500 - 1189953-712
11900 - 1279953-713

WACKER Dr. E.	
0 - 19932-512

WACKER Dr. N.	
0 - 19932-511

WACKER Dr. S.	
0 - 9932-513
100 - 39932-514

WACKER Dr. W.	
0 - 39932-511

WALDEN Parkway S.

9500 -1029972-917
10300 -1069972-919

WALLACE St. S.

2300 - 2598 even...60-760
2301 - 2499 odd...34-524
2501 - 2899 odd...60-761
2600 - 3098 even...60-765
2901 - 3099 odd...60-762z
3100 - 3198 even...60-773
3101 - 3199 odd...60-764z
3200 - 329960-773
3300 - 3498 even...60-777
3301 - 3499 odd...60-764z
3500 - 389960-780
3900 - 429961-794z
4300 - 4698 even...61-797
4301 - 4699 odd...61-798
4700 - 509961-801
5100 - 549961-805
5500 - 589968-875
5900 - 629968-876
6700 - 709968-879
7600 - 7898 even...71-908
7601 - 7899 odd...69-900
7900 - 8298 even...71-909
7901 - 8299 odd...44-656z
8300 - 869971-909
8700 - 909971-910
9100 - 949973-925
9500 -1029973-924
10300 -1109949-694
11100 -1149949-693
11500 -1189953-714
11900 -1299953-715

WALLEN Av. W.

1600 - 18991-1

WALLER Av. N.

0 - 39925-338
400 - 79925-334
800 - 119925-330
1200 - 159925-326

WALLER Av. S.

0 - 79925-341
800 - 119925-342

WALNUT St. W.

400 - 79928-417
1600 - 199928-378z
2000 - 239928-377z
2800 - 319927-359
3200 - 339927-358
3400 - 379927-355
4600 - 519925-340

WALTON St. E.

0 - 1378-131
138 - 4998-132

WALTON St. W.

0 - 378-130
38 - 1998-129
200 - 3398-128
340 - 4318-127
432 - 5998-133
1200 - 139924-314
1400 - 159924-313
1600 - 179924-294
2000 - 219924-292
2200 - 239924-304
2400 - 249924-303
2500 - 2598 even...24-303
2501 - 2599 odd...24-301
2600 - 279924-301

WALTON St. W. (Cont.)

2800 - 299924-302
3000 - 319923-276
3200 - 349923-275
4000 - 459923-278
4600 - 489925-333
4900 - 519925-332
5200 - 559925-331
5600 - 599925-330

WARNER Av. W.

1400 - 15996-66
1800 - 19995-52
2000 - 23995-53
2400 - 25995-51
3200 - 359916-189
4800 - 519915-174
5200 - 559915-170

WARREN Av. W.

400 - 79928-417

WARREN Blvd. W.

1200 - 159928-415
1600 - 179928-414
1800 - 199928-413
2000 - 219928-412
2200 - 229928-381
2300 - 239928-380
2400 - 263128-379
2632 - 279927-361
2800 - 299927-371
3000 - 319927-370
3200 - 339927-357

WARWICK Av. W.

4000 - 423116-184
4600 - 479915-176
4800 - 519915-173
5200 - 559915-172
5600 - 599915-171
6000 - 639917-200

WASECA Pl. W.

1600 - 179975-933

WASHBURNE Av. W.

1000 - 119928-440
1200 - 159928-434z
1600 - 179928-432
1800 - 209928-403
2100 - 239928-395
2400 - 259928-391

WASHINGTON Blvd. W.

0 - 39932-511
400 - 79928-417
800 - 119928-416
1200 - 159928-415
1600 - 1998 even...28-378z
1601 - 1799 odd...28-414
1801 - 1999 odd...28-413
2000 - 2398 even...28-377z
2001 - 2199 odd...28-412
2201 - 2299 odd...28-381
2301 - 2399 odd...28-380
2400 - 2630 even...28-376z
2401 - 2631 odd...28-379
2632 - 2798 even...27-360
2633 - 2799 odd...27-361
2800 - 3198 even...27-359
2801 - 2999 odd...27-371
3001 - 3199 odd...27-370
3200 - 3398 even...27-358
3201 - 3399 odd...27-357
3400 - 3798 even...27-355
3401 - 3799 odd...27-363z

WASHINGTON Blvd. W. (Cont.)

3800 - 399926-351
4000 - 419926-347
4200 - 439926-346
4400 - 459926-345
4600 - 519925-340
5200 - 559925-339
5600 - 599925-338

WASHINGTON St. E.

0 - 59932-512

WASHINGTON St. W.

0 - 39932-511
400 - 49928-417
(st. continues as Washington Blvd. W.)

WASHINGTON PARK Ct. S.

4900 - 509938-592

WASHTENAW Av. N.

0 - 9927-361
100 - 39927-360
400 - 79924-287
800 - 133124-301
1332 - 159924-286
1600 - 179924-284
1800 - 199922-258
2000 - 239922-245
2400 - 279922-241
2800 - 319921-235
3200 - 339921-227
4600 - 47994-43
4800 - 55994-47
5600 - 63992-9
6400 - 67992-12
6800 - 71992-14
7200 - 75992-16

WASHTENAW Av. S.

0 - 39927-362
400 - 99927-375z
1000 - 119929-456
1200 - 159929-457
1600 - 185929-459
1860 - 219930-471
2200 - 259930-474
3400 - 389958-739
3900 - 449958-747
4500 - 469958-746
4700 - 489958-750z
4900 - 509963-816z
5100 - 549963-823
5500 - 589963-824
5900 - 629966-843
6300 - 649966-842
6500 - 669966-846a
6700 - 709966-846b
7100 - 749966-847b
7500 - 789970-901b
7900 - 869970-902a
9900 -1029972-920
10700 -1109975-930
11100 -1149975-931

WATER St. N.

0 - 19928-417

WATERLOO Ct. N.

3000 - 31996-82

WATERWAY St. E.

1200 - 199951-700z

WATKINS Av. S.

11200 -1189975-933

WAUKESHA - WESTERN

WAUKESHA Av. N.

6500 - 6599 12-15z
 6600 - 6725 12-154z
 6726 - 6746 even..... N.C.
 6727 - 6747 odd.... 12-154z
 6748 - 6799 12-154z

WAVELAND Av. W.

400 - 799 6-92
 800 - 999 6-95
 1000 - 1199 6-94
 1200 - 1399 6-93
 1400 - 1599 6-69
 1600 - 1799 6-68
 1800 - 1999 5-55
 2000 - 2399 5-54
 2400 - 2699 5-58
 2800 - 3199 16-187
 3200 - 3599 16-186
 3600 - 3999 16-185
 4000 - 4231 16-184
 4232 - 4599 16-182
 4600 - 4799 15-176
 4800 - 5199 15-173
 5200 - 5599 15-172
 5600 - 5999 15-171
 6000 - 6399 17-200
 6400 - 7199 17-199
 7200 - 7631 17-194
 7632 - 8399 17-193z

WAYMAN St. W.

400 - 799 28-417
 800 - 1199 28-416
 4600 - 5199 25-340

WAYNE Av. N.

1950 - 2399 7-104
 2500 - 2598 even.... 7-101
 2501 - 2599 odd.... 7-102
 2600 - 2799 7-102
 3600 - 3799 6-93
 3800 - 3999 6-96
 5200 - 5599 3-34
 5600 - 5999 3-36
 6000 - 6399 3-38
 6400 - 7199 1-5a

WEBSTER Av. W.

0 - 399 7-109
 400 - 599 7-108
 600 - 799 7-107
 800 - 999 7-106
 1000 - 1199 7-105
 1200 - 1399 7-104
 1400 - 1599 7-103
 1600 - 1999 22-261
 2000 - 2199 22-248

WEED St. W.

600 - 799 8-121
 800 - 1199 8-120

WELLINGTON Av. W.

100 - 598 even.... 6-83
 101 - 599 odd.... 6-79
 600 - 798 even.... 6-82
 601 - 799 odd.... 6-78
 800 - 999 6-81
 1000 - 1199 6-80
 1200 - 1399 6-74
 1400 - 1599 6-73
 1600 - 1799 6-72
 1800 - 1999 5-61
 2000 - 2199 5-60

WELLINGTON Av. W. (Cont.)

2200 - 2399 5-59
 2400 - 2799 21-235
 2800 - 2899 21-234
 2900 - 3199 21-233
 3200 - 3599 21-232
 3600 - 3999 21-231
 4000 - 4213 21-230
 4214 - 4599 20-221
 4600 - 4799 19-210
 4800 - 5199 19-209
 5200 - 5599 19-208
 5600 - 6399 19-207
 6400 - 6599 19-206z
 6600 - 7199 18-203
 7200 - 7598 even.... 17-198
 7201 - 7599 odd.... N.C.

WELLS St. N.

0 - 299 32-511
 300 - 898 even.... 8-134
 301 - 799 odd.... 8-135
 801 - 1199 odd.... 8-129
 900 - 1198 even.... 8-128
 1200 - 1599 8-123
 1600 - 1999 7-119

WELLS St. S.

0 - 99 32-513
 100 - 1199 32-514
 2600 - 3099 34-527z
 3100 - 3499 34-532z
 3500 - 3899 34-534z
 3900 - 4299 37-564z
 4300 - 4699 37-565z
 4700 - 5099 37-567z
 5100 - 5499 37-569z
 5500 - 6299 68-877

WENDELL St. W.

38 - 199 8-129
 200 - 339 8-128
 340 - 599 8-127

WENTWORTH Av. S.

1200 - 1799 33-522
 1800 - 2199 34-523
 2200 - 2599 34-524
 2600 - 3099 34-527z
 3100 - 3499 34-532z
 3500 - 3899 34-534z
 3900 - 4299 37-564z
 4300 - 4699 37-565z
 4700 - 5099 37-567z
 5100 - 5499 37-569z
 5500 - 6298 even.... 68-877
 5501 - 6299 odd.... 68-878
 6300 - 6698 even.... 68-880
 6301 - 6699 odd.... 69-895
 6700 - 7099 69-898
 7100 - 7499 69-899
 7500 - 7899 69-900
 7900 - 8699 44-656z
 9100 - 9499 49-685
 9500 - 9899 49-683z
 9900 - 10299 49-690
 10300 - 11099 49-691
 11100 - 11499 49-692
 11500 - 11899 53-714
 11900 - 12799 53-715

WEST CIRCLE Av. N.

5600 - 6099 10-143z

WEST END Av. W.

3800 - 3999 26-351
 4000 - 4199 26-347
 4200 - 4399 26-346
 4400 - 4599 26-345
 4600 - 5199 25-340
 5200 - 5599 25-339
 5600 - 5999 25-338

WESTERN Av. N.

0 - 98 even.... 28-379
 1 - 99 odd.... 28-380
 100 - 398 even.... 28-376z
 101 - 399 odd.... 28-377z
 400 - 798 even.... 24-287
 401 - 799 odd.... 24-288
 800 - 1198 even.... 24-303
 801 - 1199 odd.... 24-304
 1200 - 1598 even.... 24-298
 1201 - 1599 odd.... 24-299
 1600 - 1798 even.... 24-295
 1601 - 1799 odd.... 24-296
 1800 - 1998 even.... 22-259
 1801 - 1999 odd.... 22-260
 2000 - 2398 even.... 22-246
 2001 - 2399 odd.... 22-247
 2400 - 2798 even.... 22-242
 2401 - 2799 odd.... 22-243
 2800 - 2999 21-235
 3000 - 3199 5-59
 3200 - 3998 even.... 5-58
 3201 - 3399 odd.... 5-62
 3401 - 3599 odd.... 5-65
 3601 - 3999 odd.... 5-54
 4000 - 4398 even.... 5-51
 4001 - 4399 odd.... 5-53
 4400 - 4598 even.... 4-40
 4401 - 4599 odd.... 4-41
 4600 - 4798 even.... 4-43
 4601 - 4799 odd.... 4-44
 4800 - 5598 even.... 4-47
 4801 - 5199 odd.... 4-46
 5201 - 5999 odd.... 4-49z
 5600 - 6398 even.... 2-9
 6001 - 6399 odd.... 2-11
 6400 - 6798 even.... 2-12
 6401 - 6799 odd.... 2-13
 6800 - 7198 even.... 2-14
 6801 - 7199 odd.... 2-15
 7200 - 7598 even.... 2-16
 7201 - 7599 odd.... 2-17

WESTERN Av. S.

0 - 398 even.... 28-382
 1 - 399 odd.... 28-383
 400 - 1198 even.... 28-390z
 401 - 599 odd.... 28-389z
 601 - 1199 odd.... 28-392
 1200 - 1598 even.... 28-391
 1201 - 1599 odd.... 28-395
 1600 - 2198 even.... 31-504
 1601 - 2199 odd.... 31-505
 2200 - 2598 even.... 31-507
 2201 - 2599 odd.... 31-506
 2600 - 3199 31-506
 3200 - 3899 59-759
 3900 - 4499 58-748
 4500 - 4699 58-749
 4700 - 4898 even.... 58-750z
 4701 - 4899 odd.... 61-789z
 4900 - 5098 even.... 63-816z
 4901 - 5499 odd.... 63-818z
 5100 - 5498 even.... 63-823
 5500 - 5898 even.... 63-824
 5501 - 5899 odd.... 63-826

WESTERN Av. S. (Cont.)

5900 - 6298 even...66-843
 5901 - 6299 odd...66-844
 6300 - 6498 even...66-842
 6301 - 6899 odd...66-845
 6500 - 6698 even...66-846a
 6700 - 7098 even...66-846b
 6901 - 7099 odd...66-847b
 7100 - 749966-847b
 7500 - 789970-901b
 7900 - 869970-902a
 8700 - 9898 even...N.C.
 8701 - 9499 odd...72-915
 9501 - 9899 odd...72-916
 9900 -10298 even...72-920
 9901 -10299 odd...72-916
 10300 -10698 even...72-921
 10301 -10699 odd...72-918
 10700 -11098 even...75-930
 10701 -11099 odd...75-932
 11100 -11898 even...75-931
 11101 -11899 odd...75-933

WESTERN Blvd. S.

2600 - 319931-506
 3200 - 3898 even...59-759
 3201 - 3499 odd...59-758
 3501 - 3899 odd...59-756z
 3900 - 4498 even...58-748
 3901 - 4699 odd...61-782
 4500 - 4698 even...58-749
 4700 - 489961-789z
 4900 - 549963-818z

WHIPPLE St. N.

100 - 39927-359
 400 - 79923-282
 1600 - 179923-273
 1800 - 199922-256
 2000 - 239922-254
 2400 - 279922-239
 2800 - 319921-233
 3200 - 359921-227
 3600 - 399916-187
 4000 - 439916-190
 4400 - 479914-164
 4800 - 511114-167
 5600 - 63992-10
 6400 - 64992-12
 6500 - 6698 even...2-14
 6501 - 6699 odd...2-12
 6700 - 71992-14

WHIPPLE St. S.

0 - 59927-372
 1000 - 119929-449
 2200 - 259930-488
 2600 - 309930-492
 3900 - 449958-745
 4500 - 469958-746
 4700 - 489958-750z
 5100 - 549963-821
 5500 - 589963-822
 5900 - 629966-841
 6300 - 649966-842
 6500 - 669966-846a
 7100 - 749966-847a
 7500 - 789970-901b
 7900 - 869970-902a
 10230 -1129974-928

WICKER PARK Av. N.

1200 - 159924-309

WIELAND St. N.

1200 - 15998-123

WILCOX St. W.

2300 - 239928-383
 2400 - 259928-382
 2600 - 279927-362
 2800 - 299927-373
 3800 - 399926-352
 4000 - 419926-350
 4200 - 439926-349z
 4400 - 459926-348z

WILDWOOD Av. N.

6700 - 699912-152

WILLARD Ct. N.

0 - 39928-415
 400 - 79924-317
 800 - 119924-314

WILLETTS Ct. N.

2500 - 259922-239

WILLIAMS Av. S.

9100 - 919949-681z

WILLOW St. W.

0 - 3997-119
 600 - 7997-116
 800 - 9997-115
 1000 - 11997-114
 1200 - 159924-308
 2000 - 219924-305z

WILMOT Av. N.

1700 - 179924-305z
 1800 - 199922-260

WILSON Av. W.

400 - 7993-21z
 800 - 9993-24
 1000 - 11993-23
 1200 - 14353-22
 1436 - 1798 even...3-29
 1437 - 1799 odd...3-18
 1800 - 1998 even...4-45
 1801 - 1999 odd...4-42
 2000 - 2398 even...4-44
 2001 - 2399 odd...4-41
 2400 - 2730 even...4-43
 2401 - 2731 odd...4-40
 2732 - 319914-164
 3200 - 359914-163
 3600 - 399914-162
 4000 - 424914-161
 4250 - 439916-180
 4400 - 479916-181
 4800 - 519915-174
 5200 - 559915-170
 5600 - 599915-169
 8400 - 879976-LDT 89

WILSON Dr. W.

(see Wilson Av. W.)

WILTON Av. N.

2600 - 27997-111
 2800 - 31996-81
 3200 - 34996-85
 3500 - 35996-90
 3600 - 37996-95
 3800 - 38996-98

WINCHESTER Av. N.

400 - 79924-290
 800 - 119924-293

WINCHESTER Av. N. (Cont.)

1600 - 179924-306
 1800 - 199922-263
 2000 - 239922-261
 4000 - 43995-52
 4400 - 45994-42
 4600 - 47994-45
 4800 - 51994-46
 5200 - 59994-49z
 6000 - 63992-11
 7200 - 75991-6

WINCHESTER Av. S.

0 - 39928-413
 400 - 59928-399z
 600 - 99928-401z
 2200 - 279931-510
 3500 - 389959-755
 3900 - 469961-782
 4700 - 509961-790
 5100 - 549961-807
 5500 - 589967-853
 5900 - 629967-852
 6300 - 689967-851
 6900 - 709967-865z
 7100 - 749967-866
 7500 - 789971-904
 7900 - 819971-905
 8200 - 869971-913
 8700 - 899971-914
 9100 - 949972-915
 9500 -1029972-917

WINDSOR Av. W.

800 - 9993-24
 2000 - 23994-41
 2400 - 26994-40
 2700 - 319914-164
 3600 - 399914-162
 4800 - 519915-174
 5200 - 559915-170
 5600 - 599915-169

WINNEBAGO Av. N.

1700 - 179924-296
 1800 - 189922-260

WINNECONNA Parkway W.

0 - 61169-900

WINNEMAC Av. W.

1200 - 14993-26
 1500 - 17993-30
 1800 - 23994-46
 2400 - 27994-47
 4132 - 479914-160
 4800 - 499912-153
 5000 - 5098 even...12-153
 5001 - 5099 odd...11-150
 5100 - 549911-150

WINONA St. W.

600 - 9993-28
 1000 - 11993-27
 1200 - 14993-26
 1500 - 17993-30
 1800 - 23994-46
 2400 - 27994-47
 2800 - 29994-48
 3000 - 319913-158
 4800 - 509912-153
 5100 - 559911-150
 7600 - 769910-142z
 8500 - 859976-LDT 89

WINSTON - YATES

WINSTON Av. S.
9500 - 9899 73-923a
9900 -10299 73-923b

WINTHROP Av. N.
4400 - 4799 3-23
4800 - 5199 3-27
5200 - 5599 3-35
5600 - 5931 3-37
5932 - 6399 3-39
6400 - 6799 1-5b

WISCONSIN St. W.
0 - 399 7-119
400 - 599 7-117
800 - 999 7-115
1000 - 1199 7-114

WISNER Av. N.
2900 - 3199 21-232

WOLCOTT Av. N.
0 - 99 28-413
100 - 399 28-378z
400 - 799 24-290
800 - 1199 24-293
1200 - 1399 24-309
1400 - 1599 24-310
1600 - 1799 24-306
1800 - 1999 22-263
2000 - 2399 22-261
2400 - 2499 22-243
2500 - 2799 7-100
2800 - 3199 5-61
3200 - 3399 5-64
3400 - 3599 5-57
3600 - 3999 5-55
4000 - 4399 5-52
4400 - 4599 4-42
4600 - 4799 4-45
4800 - 5199 4-46
5200 - 5999 4-49z
6000 - 6399 2-11
6600 - 6799 1-1
6800 - 7199 1-4
7200 - 7599 1-6

WOLCOTT Av. S.
0 - 399 28-413
400 - 599 28-399z
600 - 999 28-401z
1000 - 1199 28-431z
1200 - 1599 28-403
1600 - 2199 31-508
2200 - 2799 31-510
3000 - 3499 59-752
3500 - 3899 59-755
3900 - 4699 61-782
4700 - 5099 61-790
5100 - 5499 61-807
5500 - 5899 67-853
5900 - 6299 67-852
6300 - 6899 67-851
6900 - 7099 67-865z
7100 - 7499 67-866
7500 - 7899 71-904
7900 - 8199 71-905
8200 - 8699 71-913
11100 -11899 75-933

WOLFE LAKE Blvd. S.
11800 -13799 55-718z

WOLFRAM St. W.
800 - 999 6-81
1000 - 1199 6-80

WOLFRAM St. W. (Cont.)
1200 - 1399 6-74
1400 - 1599 6-73
1600 - 1799 6-72
1800 - 1999 5-61
2200 - 2799 21-235
3200 - 3599 21-232
3600 - 3999 21-231
4800 - 5199 19-209
5200 - 5599 19-208
6600 - 7199 18-203

WOOD St. N.
0 - 98 even... 28-413
1 - 99 odd... 28-414
100 - 399 28-378z
400 - 798 even... 24-290
401 - 799 odd... 24-291
800 - 1198 even... 24-293
801 - 1199 odd... 24-294
1200 - 1399 24-309
1400 - 1599 24-310
1600 - 1798 even... 24-306
1601 - 1799 odd... 24-307
1800 - 1998 even... 22-263
1801 - 1999 odd... 22-264
2000 - 2299 22-261
2300 - 2399 7-103

WOOD St. S.
0 - 398 even... 28-413
1 - 399 odd... 28-414
400 - 599 28-399z
600 - 999 28-401z
1000 - 1199 28-431z
1200 - 1598 even... 28-403
1201 - 1599 odd... 28-432
1600 - 2198 even... 31-508
1601 - 2199 odd... 31-509
2200 - 2699 31-510
3000 - 3499 59-752
3500 - 3898 even... 59-755
3501 - 3899 odd... 59-754
3900 - 4499 61-782
4500 - 4698 even... 61-782
4501 - 4699 odd... 61-783
4700 - 5098 even... 61-790
4701 - 5099 odd... 61-791
5100 - 5498 even... 61-807
5101 - 5499 odd... 61-808
5500 - 5898 even... 67-853
5501 - 5899 odd... 67-854
5900 - 6298 even... 67-852
5901 - 6299 odd... 67-855
6300 - 6898 even... 67-851
6301 - 6599 odd... 67-856
6601 - 6899 odd... 67-865z
6900 - 7099 67-865z
7100 - 7499 67-866
7500 - 7899 71-904
7900 - 8199 71-905
8200 - 8699 71-913
8700 - 8999 71-914
9500 -10299 72-917
10300 -10699 72-919
10700 -11099 75-932
11100 -11899 75-933

WOODARD St. N.
2800 - 2999 21-232

WOODLAND PARK E.
400 - 799 35-554z

WOODLAWN Av. S.
4434 - 4698 even... 39-594
4435 - 4699 odd... 39-595
4700 - 5098 even... 39-597
4701 - 5099 odd... 39-598
5100 - 5198 even... 41-609
5101 - 5199 odd... 41-610
5200 - 5498 even... 41-615
5201 - 5499 odd... 41-614
5500 - 5998 even... 41-618
5501 - 5999 odd... 41-619
6000 - 6298 even... 42-628
6001 - 6299 odd... 42-630
6300 - 6698 even... 42-629
6301 - 6699 odd... 42-631
6700 - 7099 69-887
7100 - 7498 even... 69-890
7101 - 7499 odd... 69-891
7700 - 7898 even... 69-894
7701 - 7899 odd... 45-660
7900 - 8699 45-661
8700 - 9499 47-673z
9500 -10299 50-697
10300 -10699 50-698z

WRIGHTWOOD Av. W.
0 - 599 7-113
600 - 799 7-112
800 - 999 7-111
1000 - 1199 7-110
1200 - 1331 7-102
1332 - 1398 even... 7-102
1333 - 1399 odd... 7-101
1400 - 1599 7-101
1600 - 1999 7-100
3200 - 3599 22-238
3600 - 3999 22-237
4000 - 4099 22-236
4100 - 4599 20-222
4600 - 4799 19-215
4800 - 5199 19-214
5200 - 5599 19-213
5600 - 6399 19-212
6600 - 7199 18-204

YALE Av. S.
5500 - 6299 68-877
6300 - 6699 68-880
6700 - 6898 even... 68-879
6701 - 6899 odd... 69-898
6900 - 7099 69-898
7100 - 7499 69-899
7500 - 7899 69-900
7900 - 8699 44-656z
8808 - 9099 49-686
9100 - 9499 49-685
9500 - 9899 49-683z
9900 -10299 49-690
11100 -11499 49-692
11500 -11899 53-714
11900 -12799 53-715

YATES Av. S.
7100 - 9499 (see Yates Blvd. S.)
9500 -10298 even... 51-702z
9501 -10299 odd... 51-704z
10300 -10899 51-701z
11000 -12999 51-700z
13000 -13799 55-719z

YATES Blvd. S.
7100 - 7298 even... 43-638
7101 - 7299 odd... 43-637
7300 - 7498 even... 43-641
7301 - 7899 odd... 43-642a

YATES Blvd. S. (Cont.)

7500 - 7898 even...43-643
7900 - 8698 even...46-662
7901 - 8699 odd...46-663
8700 - 8898 even...48-675
8701 - 9499 odd...48-679z
8900 - 9430 even...48-678
9432 - 9498 even...51-702z
9500 -13799 (see Yates Av. S.)

ZIEGFELD Ct. S.

0 - 59932-515

5th Av. W.
(see Fifth Av. W.)

8th St. E.
0 - 599 32-516

9th St. E.
0 - 599 32-516

11th St. E.
0 - 599 32-516

11th St. W.
1000 - 1199 28-435

11th Pl. E.
0 - 599 32-516

12th St. E. & W.
(see Roosevelt Rd. E. & W.)

12th Pl. W.
300 - 799 28-442z
2600 - 2799 29-457
3400 - 3599 29-450b

13th St. E.
0 - 599 33-517

13th St. W.
300 - 799 28-442z
1000 - 1199 28-440
1200 - 1599 28-434z
1600 - 1799 28-432
1800 - 2099 28-403
2100 - 2399 28-395
2600 - 2799 29-457
2800 - 3199 29-454
3200 - 3399 29-452
3600 - 3999 29-450a
4000 - 4599 29-460

13th Pl. W.
2500 - 2799 29-457
3400 - 3599 29-450b

14th Blvd. E.
0 - 599 33-517

14th St. E.
0 - 599 33-517

14th St. W.
0 - 299 33-522
300 - 799 28-442z
800 - 999 28-441
1000 - 1199 28-440
1200 - 1599 28-434z
1600 - 1799 28-432
1800 - 2099 28-403
2400 - 2499 28-391
2500 - 2799 29-457
2800 - 3799 (see Douglas Blvd. W.)
3800 - 3998 even... 29-450a
3801 - 3999 odd... 29-461
4000 - 4599 29-460

14th Pl. E.
0 - 799 33-517

14th Pl. W.
300 - 799 28-442z
800 - 999 28-441
1000 - 1199 28-440
1200 - 1599 28-434z
1600 - 1799 28-432
2500 - 2799 29-457

15th St. W.
0 - 299 33-522
300 - 799 28-442z
1200 - 1599 28-434z
1600 - 1799 28-432
2400 - 2499 28-391
2500 - 2799 29-457
2800 - 3199 29-454
3200 - 3399 29-452
3400 - 3599 29-450b
3600 - 3799 29-450a
3800 - 3999 29-461
4000 - 4599 29-460

15th Pl. W.
300 - 799 28-442z
2400 - 2499 28-391
2500 - 2799 29-457
2800 - 3199 29-454
4000 - 4599 29-460

16th Dr. E.
0 - 599 33-517

16th St. E.
0 - 599 33-517

16th St. W.
0 - 299 33-522
300 - 798 even... 28-442z
301 - 599 odd... 31-502
601 - 799 odd... 31-501
800 - 998 even... 28-441
801 - 999 odd... 31-500
1000 - 1198 even... 28-440
1001 - 1099 odd... 31-499
1101 - 1499 odd... 31-496
1200 - 1598 even... 28-434z
1501 - 1599 odd... 31-495
1600 - 1798 even... 28-432
1601 - 1799 odd... 31-509
1800 - 2098 even... 28-403
1801 - 2099 odd... 31-508
2400 - 2498 even... 28-391
2401 - 2499 odd... 31-504
2500 - 2798 even... 29-457
2501 - 2799 odd... 29-459
3100 - 3198 even... 29-454
3101 - 3399 odd... 29-453
3200 - 3398 even... 29-452
3400 - 3598 even... 29-450b
3401 - 3799 odd... 29-451
3600 - 3798 even... 29-450a
3800 - 3998 even... 29-461
3801 - 3999 odd... 29-463
4000 - 4598 even... 29-460
4001 - 4599 odd... 29-462

17th St. W.
0 - 299 33-522
300 - 599 31-502
600 - 799 31-501
1100 - 1499 31-496
1500 - 1599 31-495
1600 - 1799 31-509
1800 - 2099 31-508
2500 - 2799 29-459
4000 - 4599 29-462

17th Pl. W.
600 - 799 31-501
1100 - 1499 31-496

18th St. E.
0 - 599 33-517

18th St. W.
0 - 119 33-522
120 - 298 even... 33-522
121 - 299 odd... 34-523
300 - 599 31-502
600 - 799 31-501
800 - 959 31-500
960 - 998 even... 31-499
961 - 999 odd... 31-500
1000 - 1099 31-499
1100 - 1198 even... 31-496
1101 - 1199 odd... 31-497
1200 - 1499 31-496
1500 - 1599 31-495
1600 - 1799 31-509
1800 - 2099 31-508
2100 - 2399 31-505
2400 - 2499 31-504
2500 - 2799 29-459
3400 - 3799 29-451
3800 - 3999 29-463
4000 - 4599 29-462

18th Pl. W.
800 - 999 31-500
1000 - 1099 31-499
1100 - 1199 31-497
1200 - 1499 31-496
1500 - 1599 31-495
1600 - 1799 31-509
1800 - 2099 31-508
2100 - 2399 31-505
4000 - 4599 29-462

19th St. W.
0 - 119 33-522
120 - 319 34-523
600 - 799 31-501
800 - 999 31-500
1000 - 1099 31-499
1100 - 1199 31-497
1200 - 1499 31-496
1500 - 1599 31-495
1600 - 1799 31-509
1800 - 2099 31-508
2100 - 2399 31-505
2400 - 2499 31-504
2500 - 2799 29-459
2800 - 3098 even... 29-469z
2801 - 2899 odd... 30-472
2901 - 3099 odd... 30-487
3100 - 3199 29-469z
3200 - 3398 even... 29-468
3201 - 3399 odd... 29-470
3530 - 3799 29-451
3800 - 3999 29-463
4000 - 4599 29-462

19th Pl. W.
600 - 799 31-501
800 - 999 31-500
1100 - 1199 31-497

20th Pl. W.
500 - 599 31-502
800 - 999 31-500
1000 - 1099 31-499
1100 - 1199 31-497

21st St. E.
0 - 599 33-517

21st St. W.
0 - 119 33-522
600 - 799 31-501
800 - 999 31-500
1000 - 1099 31-499
1100 - 1199 31-497
1200 - 1499 31-496
1500 - 1599 31-495
1600 - 1799 31-509
1800 - 2099 31-508
2100 - 2399 31-505
2400 - 2499 31-504
2500 - 2799 30-471
2800 - 2899 30-472
2900 - 3099 30-487
3100 - 3198 even... 29-469z
3101 - 3199 odd... 30-487
3200 - 3398 even... 29-470
3201 - 3427 odd... 30-485z
3400 - 3426 even... 29-467
3428 - 3529 29-467
3800 - 3999 29-463
4000 - 4599 29-462

21st Pl. W.
120 - 499 34-523
600 - 799 31-501
1200 - 1499 31-496
1500 - 1599 31-495
1600 - 1799 31-509
1800 - 2099 31-508
2100 - 2399 31-505
2400 - 2499 31-504
2500 - 2799 30-471
2800 - 2899 30-472
2900 - 3199 30-487
4000 - 4599 29-462

22nd St. E & W.
(see Cermak Rd. E. & W.)

22nd Pl. W.
100 - 499 34-524
800 - 1599 31-498z
1600 - 2099 31-510
2100 - 2399 31-506
2500 - 2799 30-474
2800 - 2899 30-473

23rd St. E.
0 - 199 33-520
200 - 799 33-519z

23rd VIADUCT E.
200 - 799 33-519z

23rd St. W.
0 - 99 33-521
100 - 499 34-524
800 - 1599 31-498z
1600 - 2099 31-510
2100 - 2399 31-506
2400 - 2499 31-507
2500 - 2799 30-474
2800 - 2899 30-473
2900 - 2999 30-489
3000 - 3199 30-488
3200 - 3399 30-484
3400 - 3599 30-483z
3600 - 3799 30-481

23rd Pl. W.
100 - 599 34-524
2100 - 2399 31-506
2500 - 2799 30-474
2800 - 2899 30-473

24th St. E.
0 - 199 33-520
200 - 799 33-519z

24th St. W.
0 - 99 33-521
100 - 599 34-524
2100 - 2399 31-506
2400 - 2499 31-507
2500 - 2799 30-474
2800 - 2898 even... 30-473
2801 - 2899 odd... 30-489
2900 - 2999 30-489
3000 - 3199 30-488
3200 - 3399 30-484
3400 - 3599 30-483z
3600 - 3799 30-481
3800 - 3999 30-476
4000 - 4199 30-477

24th Blvd. W.
(see 24th St. W.)

24th Pl. W.
100 - 599 34-524
600 - 799 60-760
2100 - 2399 31-506
2400 - 2499 31-507
2500 - 2799 30-474
4000 - 4399 30-477

25th St. E.
0 - 199 33-520
200 - 799 33-519z

25th St. W.
0 - 99 33-521
100 - 299 34-524
300 - 598 even... 34-524
301 - 439 odd... 34-526z
441 - 599 odd... 60-761
600 - 799 60-760
800 - 1199 60-767z
2100 - 2399 31-506
2400 - 2499 31-507
2500 - 2799 30-474
2800 - 2899 30-489
3000 - 3199 30-488
3200 - 3399 30-484
3400 - 3599 30-483z
3600 - 3799 30-481
3800 - 3999 30-476
4000 - 4599 30-477

25th Pl. W.
100 - 299 34-524
300 - 439 34-526z
440 - 599 60-761
600 - 799 60-760
2500 - 2799 30-474
2800 - 2999 30-489
4000 - 4599 30-477

26th St. E.
0 - 198 even... 33-520
1 - 199 odd... 35-543
200 - 422 even... 33-519z
201 - 399 odd... 35-548
401 - 423 odd... 35-549
424 - 799 35-549

26th St. W.
0 - 98 even... 33-521
1 - 113 odd... 35-539z
100 - 298 even... 34-524
115 - 299 odd... 34-527z
300 - 439 34-526z
440 - 599 60-761
600 - 798 even... 60-760
601 - 799 odd... 60-765
2400 - 2498 even... 31-507
2401 - 2499 odd... 31-506
2500 - 2798 even... 30-474
2501 - 2999 odd... 30-493z
2800 - 2998 even... 30-489
3000 - 3198 even... 30-488
3001 - 3199 odd... 30-492
3200 - 3398 even... 30-484
3201 - 3399 odd... 30-491
3400 - 3598 even... 30-483z
3401 - 3599 odd... 30-490
3600 - 3798 even... 30-481
3601 - 3999 odd... 30-478
3800 - 3998 even... 30-476
4000 - 4599 30-477

26th Pl. W.
0 - 113 35-539z
114 - 299 34-527z

27th St. W.
0 - 113 35-539z
114 - 299 34-527z
300 - 439 34-526z
440 - 599 60-761
800 - 1099 60-767z
3000 - 3199 30-492
3200 - 3399 30-491
3400 - 3599 30-490
3600 - 3999 30-478
4000 - 4599 30-477

28th St. E.
0 - 199 35-543

28th St. W.
400 - 438 even... 34-526z
401 - 499 odd... 60-762z
440 - 498 even... 60-761
500 - 599 60-761
600 - 799 60-765
3000 - 3199 30-492
3200 - 3399 30-491
3400 - 3599 30-490
3600 - 3999 30-478
4000 - 4599 30-477

28th Pl. W.
114 - 299 34-527z
300 - 399 34-526z
400 - 499 60-762z
500 - 599 60-761

29th St. E.
0 - 199 35-543
200 - 399 35-548
400 - 799 35-549

29th St. W.
 114 - 299 34-527z
 300 - 399 34-526z
 400 - 499 60-762z
 500 - 598 even... 60-761
 501 - 599 odd... 60-762z
 600 - 799 60-765
 800 - 999 60-767z

29th Pl. E.
 200 - 399 35-548
 400 - 799 35-549

29th Pl. W.
 300 - 399 34-526z

30th St. E.
 0 - 199 35-543
 200 - 399 35-548
 400 - 799 35-549

30th St. W.
 0 - 113 35-539z
 114 - 299 34-527z
 300 - 399 34-526z
 400 - 599 60-762z
 600 - 799 60-765
 800 - 999 60-767z
 3100 - 3198 even... 30-492
 3101 - 3199 odd... 30-493z
 3200 - 3399 30-491
 3400 - 3599 30-490
 3600 - 3999 30-478
 4000 - 4599 30-477

30th Pl. W.
 300 - 399 34-526z

31st St. E.
 0 - 198 even... 35-543
 1 - 199 odd... 35-544
 200 - 398 even... 35-548
 201 - 343 odd... 35-550
 345 - 399 odd... 35-551
 400 - 798 even... 35-549
 401 - 799 odd... 35-554z

31st St. W.
 0 - 112 even... 35-539z
 1 - 113 odd... 35-541z
 114 - 298 even... 34-527z
 115 - 399 odd... 34-532z
 300 - 398 even... 34-526z
 400 - 598 even... 60-762z
 401 - 599 odd... 60-764z
 600 - 798 even... 60-765
 601 - 799 odd... 60-773
 800 - 906 even... 60-767z
 801 - 1399 odd... 60-770
 908 - 1120 even... 60-768
 1122 - 1498 even... 60-769
 1401 - 1499 odd... 60-771z
 1600 - 1999 59-752
 2132 - 2499 31-506
 2500 - 2999 30-493z
 3000 - 3098 even... 30-492
 3001 - 3099 odd... 30-493z
 3100 - 3199 30-493z
 3200 - 3398 even... 30-491
 3201 - 3999 odd... 30-480z
 3400 - 3598 even... 30-490
 3600 - 3998 even... 30-478
 4000 - 4598 even... 30-477
 4001 - 4599 odd... 30-479

31st Blvd. W.
 2400 - 2499 31-506
 2500 - 2999 30-493z

31st Pl. E.
 400 - 799 35-554z

31st Pl. W.
 800 - 1399 60-770
 1400 - 1499 60-771z
 1600 - 1999 59-752

32nd St. E.
 0 - 198 even... 35-544
 1 - 39 odd... 35-545
 41 - 199 odd... 35-546
 200 - 342 even... 35-550
 201 - 343 odd... 35-552
 344 - 399 35-551
 400 - 799 35-554z

32nd St. W.
 0 - 113 35-541z
 114 - 399 34-532z
 400 - 529 60-764z
 530 - 598 even... 60-764z
 531 - 599 odd... 60-773
 600 - 799 60-773
 800 - 1399 60-770
 1600 - 1999 59-752
 2000 - 2399 59-758
 3200 - 3999 30-480z
 4000 - 4599 30-479

32nd Pl. E.
 400 - 799 35-554z

32nd Pl. W.
 800 - 999 60-770
 1000 - 1324 even... 60-770
 1001 - 1325 odd... 60-771z
 1400 - 1599 59-753
 1600 - 1999 59-752

33rd Blvd. E.
 (see 33rd St. E.)

33rd St. E.
 0 - 39 35-545
 40 - 199 35-546
 200 - 329 35-552
 330 - 398 even... 35-551
 331 - 399 odd... 35-552
 400 - 799 35-554z

33rd St. W.
 0 - 113 35-541z
 114 - 399 34-532z
 400 - 529 60-764z
 530 - 798 even... 60-773
 531 - 599 odd... 60-764z
 601 - 699 odd... 60-777
 701 - 999 odd... 60-771z
 800 - 998 even... 60-770
 1000 - 1349 60-771z
 1350 - 1599 59-753
 1600 - 1999 59-752
 2000 - 2399 59-758
 3200 - 3999 30-480z
 4000 - 4599 30-479

33rd Pl. E.
 400 - 799 35-554z

33rd Pl. W.
 700 - 1299 60-771z
 1600 - 1999 59-752

34th St. E.
 0 - 39 35-545
 40 - 199 35-546
 200 - 399 35-552

34th St. W.
 0 - 113 35-541z
 114 - 399 34-532z
 700 - 798 even... 60-771z
 701 - 799 odd... 60-778
 800 - 1299 60-771z
 1400 - 1599 59-753
 1600 - 1999 59-752
 2000 - 2399 59-758
 2400 - 2499 59-759
 3200 - 3999 30-480z

34th Pl. W.
 800 - 1299 60-771z
 1600 - 1999 59-752
 2400 - 2499 59-759

35th St. E.
 0 - 38 even... 35-545
 1 - 199 odd... 35-547
 40 - 198 even... 35-546
 200 - 398 even... 35-552
 201 - 319 odd... 35-553
 321 - 399 odd... 35-556
 400 - 1198 even... 35-554z
 401 - 599 odd... 35-557
 601 - 699 odd... 36-559
 701 - 1199 odd... 36-558

35th St. W.
 0 - 112 even... 35-541z
 1 - 99 odd... 35-542
 101 - 399 odd... 34-534z
 114 - 398 even... 34-532z
 400 - 598 even... 60-764z
 401 - 529 odd... 60-781
 531 - 799 odd... 60-780
 600 - 698 even... 60-777
 700 - 798 even... 60-778
 800 - 1298 even... 60-771z
 801 - 1299 odd... 60-779
 1300 - 1598 even... 59-753
 1301 - 1799 odd... 59-754
 1600 - 1998 even... 59-752
 1801 - 1999 odd... 59-755
 2000 - 2398 even... 59-758
 2001 - 2399 odd... 59-756z
 2400 - 2499 59-759
 2500 - 2799 58-739
 2800 - 3099 58-740
 3200 - 3999 30-480z

35th Pl. W.
 800 - 1299 60-779
 2000 - 2399 59-756z
 2400 - 2499 59-759
 2500 - 2799 58-739

36th St. E.
 0 - 199 35-547
 400 - 599 35-557
 600 - 729 36-559
 730 - 1199 36-558

36th St. W.
 400 - 529 60-781
 530 - 799 60-780
 800 - 1299 60-779
 1300 - 1799 59-754
 1800 - 1999 59-755
 2000 - 2028 even... 59-756z
 2001 - 2029 odd... 59-755

36th St. W. (Cont.)

2030 - 2399 59-756z
 2400 - 2499 59-759
 2500 - 2799 58-739
 2800 - 3199 58-740
 3200 - 3399 58-741

36th Pl. E.

0 - 199 35-547
 400 - 599 35-557

36th Pl. W.

800 - 1299 60-779
 2500 - 2799 58-739
 2800 - 3199 58-740
 3200 - 3499 58-741

37th St. E.

0 - 199 35-547
 200 - 319 35-553
 320 - 328 even..... 35-556
 321 - 329 odd..... 35-553
 330 - 399 35-556
 400 - 599 35-557
 600 - 699 36-559
 700 - 728 even..... 36-559
 701 - 1199 odd..... 36-560
 730 - 1198 even..... 36-558

37th St. W.

100 - 399 34-534z
 400 - 529 60-781
 530 - 799 60-780
 800 - 1299 60-779
 1300 - 1799 59-754
 1800 - 1999 59-755
 2000 - 2028 even..... 59-755
 2001 - 2029 odd..... 59-756z
 2030 - 2399 59-756z
 2400 - 2499 59-759
 2500 - 2799 58-739
 2800 - 3199 58-740
 3200 - 3599 58-741

37th Pl. E.

0 - 199 35-547
 400 - 599 35-557
 600 - 799 36-559

37th Pl. W.

100 - 399 34-534z
 400 - 529 60-781
 800 - 1299 60-779
 1300 - 1799 59-754
 2500 - 2799 58-739
 2800 - 3199 58-740
 3200 - 3599 58-741

38th St. E.

0 - 199 35-547
 200 - 319 35-553
 320 - 328 even..... 35-553
 321 - 329 odd..... 35-556
 330 - 399 35-556
 400 - 599 35-557
 600 - 799 36-559
 800 - 1199 36-560

38th St. W.

0 - 99 35-542
 100 - 399 34-534z
 400 - 529 60-781
 530 - 799 60-780
 800 - 1299 60-779
 1300 - 1799 59-754
 1800 - 1999 59-755
 2452 - 2799 58-739

38th St. W. (Cont.)

2800 - 3199 58-740
 3200 - 3599 58-741
 3600 - 3999 57-734

38th Pl. E.

400 - 599 35-557
 600 - 799 36-559

38th Pl. W.

100 - 399 34-534z
 400 - 529 60-781
 800 - 1299 60-779
 1300 - 1799 59-754
 2432 - 2799 58-739
 2800 - 3199 58-740
 3200 - 3599 58-741

39th St. E. & W.

(see Pershing Rd. E. & W.)

39th Pl. W.

2400 - 2599 58-748
 2600 - 2799 58-747
 2800 - 3199 58-745

40th St. E.

0 - 199 38-578
 200 - 399 38-577
 400 - 521 38-576
 522 - 799 38-575
 800 - 899 36-561
 900 - 1299 36-562

40th St. W.

0 - 113 38-579
 114 - 399 37-564z
 2400 - 2599 58-748
 2600 - 2799 58-747
 2800 - 3199 58-745
 4000 - 4599 57-736

40th Pl. W.

400 - 799 61-794z
 2600 - 2799 58-747
 2800 - 3199 58-745

41st. St. E.

0 - 199 38-578
 200 - 399 38-577
 400 - 499 38-576
 500 - 799 38-575
 800 - 999 36-561
 1000 - 1299 36-562

41st. St. W.

400 - 799 61-794z
 800 - 1599 61-785z
 1600 - 2399 61-782
 2600 - 2799 58-747
 2800 - 3199 58-745
 3600 - 3999 57-734

41st. Pl. E.

1000 - 1299 36-562

41st. Pl. W.

2800 - 3199 58-745

42nd St. E.

0 - 199 38-578
 200 - 399 38-577
 400 - 499 38-576
 500 - 799 38-575
 800 - 999 36-561
 1000 - 1299 36-562

42nd St. W.

114 - 341 37-564z
 342 - 398 even..... 37-564z
 343 - 399 odd..... 61-794z
 400 - 799 61-794z
 1600 - 2399 61-782
 2400 - 2599 58-748
 2600 - 2799 58-747
 2800 - 3199 58-745
 3900 - 3999 57-734
 4600 - 4831 56-720z

42nd Pl. E.

400 - 499 38-576
 500 - 799 38-575
 800 - 999 36-561
 1000 - 1299 36-562

42nd Pl. W.

114 - 341 37-564z
 342 - 799 61-794z
 1600 - 2399 61-782
 2800 - 3199 58-745
 (st. continues as District Blvd. W.)

43rd St. E.

0 - 198 even... 38-578
 1 - 199 odd... 38-581
 200 - 398 even... 38-577
 201 - 399 odd... 38-582
 400 - 498 even... 38-576
 401 - 599 odd... 38-583
 500 - 798 even... 38-575
 601 - 799 odd... 38-584
 800 - 998 even... 36-561
 801 - 999 odd... 39-593
 1000 - 1298 even... 36-562
 1001 - 1111 odd... 39-594
 1113 - 1299 odd... 39-595

43rd St. W.

0 - 112 even... 38-579
 1 - 113 odd... 38-580
 114 - 340 even... 37-564z
 115 - 399 odd... 37-565z
 342 - 798 even... 61-794z
 401 - 599 odd... 61-798
 601 - 799 odd... 61-797
 800 - 1198 even... 61-785z
 801 - 1199 odd... 61-796
 1200 - 1599 61-785z
 1600 - 2399 61-782
 2400 - 2599 58-748
 2600 - 2799 58-747
 2800 - 3199 58-745
 3200 - 3599 58-743z
 3600 - 3999 57-734
 4000 - 4599 57-736
 4600 - 4799 56-720z
 4800 - 4999 56-723

43rd Pl. W.

0 - 113 38-580
 114 - 399 37-565z
 400 - 599 61-798
 600 - 799 61-797
 1200 - 1599 61-785z

44th St. E.

0 - 199 38-581
 200 - 399 38-582
 400 - 599 38-583
 600 - 799 38-584
 800 - 999 39-593
 1000 - 1199 39-594

44th St. W.

0 - 113 38-580
 114 - 399 37-565z
 400 - 599 61-798
 600 - 799 61-797
 1200 - 1599 61-785z
 1600 - 2399 61-782
 2400 - 2599 58-748
 2600 - 2799 58-747
 2800 - 3199 58-745
 3200 - 3599 58-743z
 3600 - 3999 57-734
 4000 - 4599 57-736
 4600 - 4799 56-720z
 4800 - 5199 56-723

44th Pl. E.

400 - 599 38-583
 1200 - 1399 39-595

44th Pl. W.

0 - 113 38-580
 114 - 399 37-565z
 400 - 599 61-798
 600 - 799 61-797
 1200 - 1599 61-785z
 4800 - 5199 56-723

45th St. E.

0 - 199 38-581
 200 - 399 38-582
 400 - 599 38-583
 600 - 799 38-584
 800 - 999 39-593
 1000 - 1199 39-594

45th St. W.

0 - 112 even... 38-580
 1 - 113 odd... 38-573
 114 - 399 37-565z
 400 - 599 61-798
 600 - 799 61-797
 800 - 1199 61-796
 1200 - 1599 61-785z
 1600 - 1798 even... 61-782
 1601 - 1799 odd... 61-783
 1800 - 2399 61-782
 2400 - 2598 even... 58-748
 2401 - 2599 odd... 58-749
 2600 - 2798 even... 58-747
 2601 - 3199 odd... 58-746
 2800 - 3198 even... 58-745
 3200 - 3599 58-743z
 3600 - 3999 57-734
 4000 - 4599 57-736
 4600 - 4799 56-720z
 4800 - 5199 56-723

45th Pl. E.

400 - 599 38-583

45th Pl. W.

0 - 113 38-573
 114 - 399 37-565z
 400 - 599 61-798
 1200 - 1599 61-785z
 1800 - 2399 61-782
 2400 - 2599 58-749
 3600 - 3999 57-734

46th St. E.

0 - 198 even... 38-581
 1 - 299 odd... 38-585
 200 - 398 even... 38-582
 301 - 335 odd... 38-586
 337 - 399 odd... 38-588

46th St. E. (Cont.)

400 - 598 even... 38-583
 401 - 599 odd... 38-589
 600 - 798 even... 38-584
 601 - 799 odd... 38-590
 800 - 999 39-593
 1000 - 1199 39-594
 1200 - 1399 39-595

46th St. W.

0 - 113 38-573
 114 - 399 37-565z
 400 - 599 61-798
 600 - 799 61-797
 1200 - 1399 61-785z
 1400 - 1598 even... 61-785z
 1401 - 1599 odd... 61-787
 1600 - 1799 61-783
 1800 - 2399 61-782
 2400 - 2599 58-749
 2600 - 3199 58-746
 3200 - 3599 58-743z
 3600 - 3999 57-734
 4000 - 4599 57-736
 4600 - 4799 56-720z
 4800 - 5199 56-723

46th Pl. E.

400 - 599 38-589

46th Pl. W.

114 - 399 37-565z
 400 - 599 61-798
 600 - 799 61-797
 1200 - 1399 61-785z
 2400 - 2599 58-749
 3600 - 3999 57-734

47th St. E.

0 - 298 even... 38-585
 1 - 299 odd... 38-586
 300 - 331 38-586
 332 - 399 38-588
 400 - 599 38-589
 600 - 798 even... 38-590
 601 - 799 odd... 38-591
 800 - 998 even... 39-593
 801 - 999 odd... 39-596
 1000 - 1198 even... 39-594
 1001 - 1199 odd... 39-597
 1200 - 1598 even... 39-595
 1201 - 1399 odd... 39-598
 1401 - 1599 odd... 39-599

47th St. W.

0 - 112 even... 38-573
 1 - 113 odd... 38-574
 114 - 398 even... 37-565z
 115 - 399 odd... 37-567z
 400 - 598 even... 61-798
 401 - 799 odd... 61-801
 600 - 798 even... 61-797
 800 - 998 even... 61-796
 801 - 999 odd... 61-800
 1000 - 1199 61-796
 1200 - 1398 even... 61-785z
 1201 - 1399 odd... 61-799
 1400 - 1598 even... 61-787
 1401 - 1599 odd... 61-792
 1600 - 1798 even... 61-783
 1601 - 1799 odd... 61-791
 1800 - 2398 even... 61-782
 1801 - 1999 odd... 61-790
 2001 - 2399 odd... 61-789z
 2400 - 2598 even... 58-749

47th St. W. (Cont.)

2401 - 3199 odd... 58-750z
 2600 - 3198 even... 58-746
 3200 - 3598 even... 58-743z
 3201 - 3599 odd... 58-744
 3600 - 3998 even... 57-734
 3601 - 3999 odd... 57-735
 4000 - 4598 even... 57-736
 4001 - 4599 odd... 57-737
 4600 - 4798 even... 56-720z
 4601 - 4799 odd... 56-722
 4800 - 5198 even... 56-723
 4801 - 5199 odd... 56-724

47th Pl. E.

800 - 999 39-596
 1200 - 1399 39-598

47th Pl. W.

400 - 799 61-801
 800 - 999 61-800
 1000 - 1199 61-796
 2000 - 2399 61-789z
 2400 - 3199 58-750z
 3200 - 3599 58-744

48th St. E.

0 - 331 38-586
 332 - 398 even... 38-588
 333 - 399 odd... 38-586
 400 - 599 38-589
 600 - 799 38-591
 800 - 999 39-596
 1000 - 1199 39-597
 1200 - 1399 39-598

48th St. W.

400 - 799 61-801
 800 - 999 61-800
 1000 - 1198 even... 61-796
 1001 - 1199 odd... 61-800
 1200 - 1399 61-799
 1400 - 1599 61-792
 1600 - 1799 61-791
 1800 - 1999 61-790
 2000 - 2399 61-789z
 2400 - 3199 58-750z
 3600 - 3999 57-735
 4000 - 4599 57-737
 4600 - 4799 56-722
 4800 - 5199 56-724

48th Pl. E.

400 - 599 38-589

48th Pl. W.

114 - 399 37-567z
 400 - 799 61-801
 2000 - 2399 61-789z
 2400 - 3199 58-750z
 3200 - 3599 58-744

49th St. E.

0 - 398 even... 38-586
 1 - 399 odd... 38-587
 400 - 598 even... 38-589
 401 - 599 odd... 38-592
 600 - 799 38-591
 800 - 999 39-596
 1000 - 1199 39-597
 1200 - 1399 39-598
 1400 - 1799 39-599

49th St. W.

400 - 79961-801
 800 - 119961-800
 1200 - 139961-799
 1400 - 159961-792
 1600 - 179961-791
 1800 - 199961-790
 2000 - 219961-789z
 2200 - 2399 even...61-789z
 2201 - 2399 odd...63-818z
 3600 - 399957-735
 4000 - 459957-737
 4600 - 479956-722
 4800 - 519956-724

49th Pl. W.

400 - 79961-801
 800 - 119961-800
 1200 - 139961-799
 1400 - 159961-792
 2000 - 219961-789z
 2400 - 319963-816z

50th St. E.

0 - 39938-587
 400 - 59938-592
 600 - 79938-591
 800 - 99939-596
 1000 - 119939-597
 1200 - 139939-598
 1400 - 179939-599

50th St. W.

0 - 11338-574
 114 - 39937-567z
 400 - 79961-801
 800 - 119961-800
 1200 - 139961-799
 1400 - 159961-792
 1600 - 179961-791
 1800 - 199961-790
 2000 - 219961-789z
 2200 - 239963-818z
 2400 - 319963-816z
 3600 - 373162-814z
 3732 - 399957-735
 4000 - 459957-737
 4600 - 479956-722
 4800 - 519956-724

50th Pl. E.

400 - 59938-592
 600 - 79938-591
 1400 - 179939-599

50th Pl. W.

400 - 79961-801
 800 - 119961-800
 2000 - 219961-789z
 2200 - 239963-818z

51st St. E.

0 - 399 even...38-587
 1 - 799 odd...40-601
 400 - 598 even...38-592
 600 - 798 even...38-591
 (st. continues as Hyde Park Blvd. E.)

51st St. W.

0 - 112 even...38-574
 1 - 113 odd...40-600
 114 - 398 even...37-567z
 115 - 399 odd...37-569z
 400 - 798 even...61-801
 401 - 799 odd...61-805

51st St. W. (Cont.)

800 - 1198 even...61-800
 801 - 999 odd...61-804
 1001 - 1199 odd...61-803
 1200 - 1398 even...61-799
 1201 - 1599 odd...61-809z
 1400 - 1598 even...61-792
 1600 - 1798 even...61-791
 1601 - 1799 odd...61-808
 1800 - 1998 even...61-790
 1801 - 1999 odd...61-807
 2000 - 2198 even...61-789z
 2001 - 2199 odd...61-806
 2200 - 239963-818z
 2400 - 3198 even...63-816z
 2401 - 2799 odd...63-823
 2801 - 3199 odd...63-821
 3200 - 359963-819z
 3600 - 393962-814z
 3940 - 399957-735
 4000 - 4198 even...57-737
 4001 - 4199 odd...57-738
 4200 - 423157-738
 4232 - 4598 even...57-737
 4233 - 4599 odd...57-738
 4600 - 4798 even...56-722
 4601 - 4799 odd...56-732
 4800 - 5198 even...56-724
 4801 - 5199 odd...56-731
 5200 - 6998 even...N.C.
 5201 - 5599 odd...56-729
 5601 - 6399 odd...56-727
 6401 - 6999 odd...56-725

51st Pl. W.

114 - 39937-569z
 800 - 99961-804
 2000 - 219961-806
 2200 - 239963-818z
 6400 - 719956-725

52nd St. E.

0 - 79940-601
 800 - 998 even...41-608
 801 - 999 odd...41-616
 1000 - 1198 even...41-609
 1001 - 1199 odd...41-615
 1200 - 1398 even...41-610
 1201 - 1399 odd...41-614
 1400 - 1532 even...41-611
 1401 - 1533 odd...41-613z
 1534 - 189941-611

52nd St. W.

0 - 11340-600
 114 - 39937-569z
 400 - 79961-805
 800 - 99961-804
 1000 - 119961-803
 1200 - 159961-809z
 1600 - 179961-808
 1800 - 199961-807
 1800 - 199961-807
 2000 - 219961-806
 2200 - 239963-818z
 2400 - 279963-823
 2800 - 319963-821
 3200 - 359963-819z
 3600 - 399962-814z
 4200 - 459957-738
 4800 - 519956-731
 5200 - 559956-729
 5600 - 639956-727
 6400 - 719956-725

52nd Pl. W.

114 - 39937-569z
 2000 - 219961-806
 3600 - 399962-814z

53rd St. E.

0 - 798 even...40-601
 1 - 799 odd...40-602
 800 - 99941-616
 1000 - 119941-615
 1200 - 139941-614
 1400 - 153341-613z
 1534 - 1898 even...41-611
 1535 - 1899 odd...41-612

53rd St. W.

0 - 11340-600
 114 - 39937-569z
 400 - 79961-805
 800 - 99961-804
 1000 - 119961-803
 1200 - 159961-809z
 1600 - 179961-808
 1800 - 199961-807
 2000 - 219961-806
 2400 - 279963-823
 2800 - 319963-821
 3200 - 359963-819z
 3600 - 399962-814z
 4000 - 419962-811
 4200 - 4498 even...57-738
 4201 - 4499 odd...62-811
 4500 - 459957-738
 4600 - 479956-732
 5600 - 639956-727
 6400 - 719956-725

53rd Pl. W.

800 - 99961-804
 2000 - 219961-806
 2800 - 319963-821
 3200 - 359963-819z
 5200 - 559956-729

54th St. E.

0 - 79940-602
 800 - 99941-616
 1000 - 119941-615
 1200 - 139941-614
 1400 - 153341-613z
 1534 - 189941-612

54th St. W.

114 - 39937-569z
 400 - 79961-805
 800 - 99961-804
 1000 - 119961-803
 1200 - 159961-809z
 1600 - 179961-808
 1800 - 199961-807
 2000 - 219961-806
 2400 - 279963-823
 2800 - 319963-821
 3200 - 359963-819z
 3600 - 399962-814z
 4000 - 459962-811
 4600 - 479956-732
 5200 - 559956-729
 5600 - 639956-727
 6400 - 719956-725

54th Pl. E.
 0 - 79940-602
 800 - 99941-616
 1000 - 119941-615
 1200 - 139941-614
 1400 - 153341-613z

54th Pl. W.
 114 - 39937-569z
 400 - 79961-805
 800 - 99961-804
 2000 - 219961-806
 2200 - 239963-818z
 2800 - 319963-821
 3200 - 359963-819z
 5600 - 639956-727

55th St. E.
 0 - 399 (see Garfield Blvd E.)
 800 - 998 even...41-616
 801 - 999 odd...41-617
 1000 - 1198 even...41-615
 1001 - 1199 odd...41-618
 1200 - 1398 even...41-614
 1201 - 1399 odd...41-619
 1400 - 1532 even...41-613z
 140141-613z
 1501 - 1533 odd...41-620z
 1534 - 1898 even...41-612
 1535 - 1899 odd...41-621z

55th St. W.
 0 - 2399 (see Garfield Blvd W.)
 2400 - 2798 even...63-823
 2401 - 2799 odd...63-824
 2800 - 3198 even...63-821
 2801 - 3199 odd...63-822
 3200 - 3598 even...63-819z
 3201 - 3599 odd...63-820
 3600 - 3998 even...62-814z
 3601 - 3999 odd...62-813
 4000 - 4598 even...62-811
 4001 - 4599 odd...62-812
 4600 - 4798 even...56-732
 4601 - 4799 odd...56-733
 4800 - 5198 even...56-731
 4901 - 5599 odd...56-730
 5200 - 5598 even...56-729
 5600 - 6398 even...56-727
 5601 - 6399 odd...56-728
 (st. continues as Archer Av. W.)

55th Pl. E.
 200 - 39940-604
 1351 - 1399 odd...41-619
 140041-613z
 1453 - 1467 odd...41-620z

55th Pl. W.
 3600 - 399962-813
 4600 - 479956-733

56th St. E.
 0 - 19940-603
 200 - 39940-604
 800 - 99941-617
 1000 - 119941-618
 1200 - 139941-619
 1400 - 152141-620z
 1522 - 189941-621z

56th St. W.
 200 - 59968-877
 600 - 79968-875
 800 - 99968-873
 1000 - 119968-871

56th St. W. (Cont.)
 1200 - 139967-860
 1400 - 159967-857
 1600 - 179967-854
 1800 - 199967-853
 2000 - 219967-848z
 2200 - 239963-826
 2400 - 279963-824
 2800 - 319963-822
 3200 - 359963-820
 3600 - 399962-813
 4000 - 459962-812
 4600 - 479956-733
 5600 - 639956-728
 6400 - 719956-726

56th Pl. W.
 200 - 59968-877
 3600 - 399962-813
 4000 - 459962-812

57th Blvd. E.
 (see 57th St. E.)

57th St. E.
 0 - 19940-603
 200 - 39940-604
 800 - 99941-617
 1000 - 119941-618
 1200 - 139941-619
 1400 - 149941-620z
 1500 - 1520 even...41-620z
 1501 - 1521 odd...41-621z
 1522 - 189941-621z

57th St. W.
 0 - 11340-606
 114 - 19968-878
 200 - 59968-877
 600 - 79968-875
 800 - 99968-873
 1000 - 119968-871
 1200 - 139967-860
 1400 - 159967-857
 1600 - 179967-854
 1800 - 199967-853
 2000 - 219967-848z
 2200 - 239963-826
 2400 - 279963-824
 2800 - 319963-822
 3200 - 359963-820
 3600 - 399962-813
 4000 - 459962-812
 4600 - 479956-733
 5600 - 639956-728
 6400 - 719956-726

57th Pl. W.
 0 - 11340-606
 114 - 19968-878
 200 - 59968-877
 3200 - 359963-820
 3600 - 399962-813
 4000 - 459962-812

58th St. E.
 0 - 19940-603
 200 - 39940-604
 800 - 99941-617
 1000 - 119941-618
 1200 - 139941-619
 1400 - 149941-620z

58th St. W.
 200 - 59968-877
 600 - 79968-875
 800 - 99968-873
 1000 - 119968-871
 1200 - 139967-860
 1400 - 159967-857
 1600 - 179967-854
 1800 - 199967-853
 2000 - 219967-848z
 2200 - 239963-826
 2400 - 279963-824
 2800 - 319963-822
 3200 - 359963-820
 3600 - 399962-813
 4000 - 459962-812
 4600 - 479956-733
 5600 - 639956-728
 6400 - 719956-726

58th Pl. W.
 200 - 59968-877
 3200 - 359963-820
 3600 - 399962-813
 4000 - 459962-812

59th St. E.
 0 - 198 even...40-603
 1 - 399 odd...40-605
 200 - 398 even...40-604
 800 - 99941-617
 1000 - 119941-618
 1200 - 139941-619
 1400 - 149941-620z
 1500 - 1598 even...41-621z
 1501 - 1599 odd...41-620z

59th St. W.
 0 - 11340-606
 114 - 19968-878
 200 - 59968-877
 600 - 798 even...68-875
 601 - 799 odd...68-876
 800 - 998 even...68-873
 801 - 999 odd...68-874
 1000 - 1198 even...68-871
 1001 - 1199 odd...68-872
 1200 - 1398 even...67-860
 1201 - 1399 odd...67-861
 1400 - 1598 even...67-857
 1401 - 1599 odd...67-858
 1600 - 1798 even...67-854
 1601 - 1799 odd...67-855
 1800 - 1998 even...67-853
 1801 - 1999 odd...67-852
 2000 - 219967-848z
 2200 - 2398 even...63-826
 2201 - 2399 odd...66-844
 2400 - 2798 even...63-824
 2401 - 2799 odd...66-843
 2800 - 3198 even...63-822
 2801 - 3199 odd...66-841
 3200 - 3598 even...63-820
 3201 - 3599 odd...66-839
 3600 - 3998 even...62-813
 3601 - 3999 odd...65-837
 4000 - 4598 even...62-812
 4001 - 4599 odd...65-835
 4600 - 4798 even...56-733
 4601 - 4799 odd...64-831
 5600 - 6398 even...56-728
 5601 - 6399 odd...64-829
 6400 - 7198 even...56-726
 6401 - 7199 odd...64-827

59th Pl. W.

200 - 59968-877
 3200 - 359966-839
 3600 - 399965-837

60th St. E.

0 - 398 even...40-605
 1 - 399 odd...40-607
 400 - 798 even...40-602
 401 - 599 odd...42-623
 601 - 799 odd...42-624
 800 - 998 even...41-617
 801 - 999 odd...42-626
 1000 - 1198 even...41-618
 1001 - 1199 odd...42-628
 1200 - 1398 even...41-619
 1201 - 1429 odd...42-630
 1400 - 1598 even...41-620z
 1431 - 1599 odd...42-631

60th St. W.

0 - 11340-606
 114 - 19968-878
 200 - 59968-877
 600 - 79968-876
 800 - 99968-874
 1000 - 119968-872
 1200 - 139967-861
 1400 - 159967-858
 1600 - 179967-855
 1800 - 199967-852
 2400 - 279966-843
 2800 - 319966-841
 3200 - 359966-839
 3600 - 399965-837
 4000 - 459965-835
 4600 - 479964-831
 5600 - 639964-829
 6400 - 719964-827

60th Pl. E.

1430 - 159942-632

60th Pl. W.

200 - 59968-877
 600 - 79968-876
 3200 - 359966-839
 3600 - 399965-837
 6400 - 719964-827

61st St. E.

0 - 39940-607
 400 - 59942-623
 600 - 79942-624
 800 - 99942-626
 1000 - 119942-628
 1200 - 142942-630
 1430 - 159942-632

61st St. W.

0 - 112 even...40-606
 1 - 133 odd...69-895
 114 - 132 even...68-878
 134 - 19968-878
 200 - 59968-877
 600 - 79968-876
 800 - 99968-874
 1000 - 119968-872
 1200 - 139967-861
 1400 - 159967-858
 1600 - 179967-855
 1800 - 199967-852
 2000 - 219967-848z
 2200 - 239966-844
 2400 - 279966-843

61st St. W. (Cont.)

2800 - 319966-841
 3200 - 359966-839
 3600 - 399965-837
 4000 - 459965-835
 4600 - 479964-831
 5600 - 639964-829
 6400 - 719964-827

61st Pl. E.

1200 - 142942-630

61st Pl. W.

200 - 59968-877
 600 - 79968-876
 2000 - 219967-848z
 3200 - 359966-839
 3600 - 399965-837
 6400 - 719964-827

62nd St. E.

400 - 59942-623
 600 - 79942-624
 800 - 99942-626
 1000 - 119942-628
 1200 - 139942-630
 1400 - 1428 even...42-630
 1401 - 1429 odd...42-632
 1430 - 159942-632

62nd St. W.

134 - 19968-878
 200 - 59968-877
 600 - 79968-876
 800 - 99968-874
 1000 - 119968-872
 1200 - 139967-861
 1400 - 159967-858
 1600 - 179967-855
 1800 - 199967-852
 2000 - 219967-848z
 2200 - 239966-844
 2400 - 279966-843
 2800 - 319966-841
 3200 - 359966-839
 3600 - 399965-837
 4000 - 459965-835
 4600 - 479964-831
 5600 - 639964-829
 6400 - 719964-827

62nd Pl. E.

1400 - 159942-632

62nd Pl. W.

3200 - 359966-839
 3600 - 399965-837
 6400 - 719964-827

63rd St. E.

0 - 398 even...40-607
 1 - 399 odd...69-897z
 400 - 598 even...42-623
 401 - 799 odd...42-625
 600 - 798 even...42-624
 800 - 998 even...42-626
 801 - 1013 odd...42-627
 1000 - 1198 even...42-628
 1015 - 1199 odd...42-629
 1200 - 1398 even...42-630
 1201 - 1399 odd...42-631
 1400 - 1598 even...42-632
 1401 - 1599 odd...42-633

63rd St. W.

0 - 13369-895
 134 - 198 even...68-878
 135 - 199 odd...69-895
 200 - 598 even...68-877
 201 - 799 odd...68-880
 600 - 798 even...68-876
 800 - 998 even...68-874
 801 - 1199 odd...68-881
 1000 - 1198 even...68-872
 1200 - 1398 even...67-861
 1201 - 1399 odd...67-862
 1400 - 1598 even...67-858
 1401 - 1599 odd...67-859
 1600 - 1798 even...67-855
 1601 - 1799 odd...67-856
 1800 - 1998 even...67-852
 1801 - 1999 odd...67-851
 2000 - 2198 even...67-848z
 2001 - 2199 odd...67-850
 2200 - 2398 even...66-844
 2201 - 2399 odd...66-845
 2400 - 2798 even...66-843
 2401 - 3199 odd...66-842
 2800 - 3198 even...66-841
 3200 - 3598 even...66-839
 3201 - 3599 odd...66-840
 3600 - 3998 even...65-837
 3601 - 4599 odd...65-836
 4000 - 4598 even...65-835
 4600 - 4798 even...64-831
 4601 - 4799 odd...64-832
 4800 - 5598 even...64-833
 4801 - 5599 odd...64-834
 5600 - 6398 even...64-829
 5601 - 6399 odd...64-830
 6400 - 7198 even...64-827
 6401 - 7199 odd...64-828

63rd Pl. E.

800 - 101342-627
 1400 - 239942-633

63rd Pl. W.

200 - 79968-880
 3200 - 359966-840
 3600 - 459965-836
 4800 - 559964-834
 5600 - 639964-830
 6400 - 719964-828

64th St. E.

400 - 79942-625
 800 - 101342-627
 1014 - 119942-629
 1200 - 139942-631
 1400 - 159942-633

64th St. W.

0 - 19969-895
 200 - 79968-880
 800 - 119968-881
 1200 - 139967-862
 1400 - 159967-859
 1600 - 179967-856
 1800 - 199967-851
 2000 - 219967-850
 2200 - 239966-845
 2400 - 319966-842
 3200 - 359966-840
 3600 - 459965-836
 4600 - 479964-832
 4800 - 559964-834
 5600 - 639964-830
 6400 - 719964-828

64th Pl. E.

800 - 101342-627

64th Pl. W.

3200 - 359966-840
3600 - 459965-836
4800 - 559964-834
5600 - 639964-830
6400 - 719964-828

65th St. E.

400 - 79942-625
800 - 99942-627
1000 - 1012 even...42-627
1001 - 1013 odd...42-629
1014 - 119942-629
1200 - 139942-631
1400 - 159942-633

65th St. W.

0 - 19969-895
200 - 79968-880
800 - 119968-881
1400 - 159967-859
1600 - 179967-856
1800 - 199967-851
2000 - 219967-850
2200 - 239966-845
2400 - 3198 even...66-842
2401 - 3199 odd...66-846a
3200 - 359966-840
3600 - 459965-836
4600 - 479964-832
4800 - 5598 even...64-834
4801 - 7199 odd...N.C.
5600 - 6398 even...64-830
6400 - 7198 even...64-828

65th Pl. E.

1400 - 159942-633

65th Pl. W.

200 - 79968-880
3200 - 359966-840
3600 - 459965-836

66th St. E.

0 - 39969-897z
400 - 79942-625
800 - 1599 (see Marquette Rd. E)

66th St. W.

0 - 19969-895
200 - 79968-880
800 - 119968-881
1400 - 1598 even...67-859
1401 - 1599 odd...67-867z
1600 - 1798 even...67-856
1601 - 1799 odd...67-865z
1800 - 199967-851
2000 - 219967-850
2200 - 239966-845
2400 - 319966-846a
3200 - 359966-840
3600 - 459965-836
4600 - 479964-832

66th Pl. E.

0 - 39969-897z
1340 - 159942-633

66th Pl. W.

200 - 79968-880
3200 - 359966-840
3600 - 459965-836

67th St. E.

0 - 399 (see Marquette Rd. E.)
400 - 798 even...42-625
401 - 799 odd...42-634
800 - 998 even...42-627
801 - 1363 odd...69-887
1000 - 1198 even...42-629
1200 - 1338 even...42-631
1340 - 2398 even...42-633
1365 - 1599 odd...43-645
1601 - 1999 odd...43-635
2001 - 2399 odd...43-636

67th Pl. E.

1364 - 159943-645

67th Pl. W.

2000 - 219967-850
3600 - 399965-838b

68th St. E.

0 - 39969-885
500 - 79942-634
1350 - 159943-645
1600 - 199943-635
2000 - 239943-636

68th St. W.

0 - 23169-898
232 - 79968-879
800 - 119968-882
1200 - 139967-868
1400 - 159967-867z
1600 - 179967-865z
1800 - 199967-851
2000 - 219967-850
2200 - 239966-845
2400 - 359966-846b
3600 - 399965-838b
4000 - 479965-838a

68th Pl. W.

2000 - 219967-850
3600 - 399965-838b

69th St. E.

0 - 39969-885
400 - 59969-886
600 - 79942-634
800 - 134969-887
1350 - 159943-645
1600 - 199943-635
2000 - 239943-636

69th St. W.

0 - 23169-898
232 - 320 even...68-879
233 - 321 odd...69-898
322 - 79968-879
800 - 119968-882
1200 - 139967-868
1400 - 159967-867z
1600 - 179967-865z
1800 - 1998 even...67-851
1801 - 2199 odd...67-865z
2000 - 2198 even...67-850
2200 - 2398 even...66-845
2201 - 2399 odd...66-847b
2400 - 359966-846b
3600 - 399965-838b
4000 - 479965-838a

69th Pl. E.

0 - 39969-885
722 - 79942-634
1350 - 159943-645

69th Pl. W.

1600 - 219967-865z
3600 - 399965-838b
4000 - 479965-838a

70th St. E.

0 - 39969-885
400 - 69969-886
800 - 134969-887
1350 - 159943-645
1600 - 199943-635
2000 - 239943-636

70th St. W.

0 - 32169-898
322 - 398 even...68-879
323 - 399 odd...69-898
400 - 79968-879
800 - 119968-882
1200 - 139967-868
1400 - 159967-867z
1600 - 219967-865z
2200 - 239966-847b
2400 - 359966-846b
3600 - 399965-838b
4000 - 479965-838a

70th Pl. E.

0 - 39969-885
400 - 74969-886
2000 - 239943-636

70th Pl. W.

0 - 39969-898
1600 - 219967-865z
3600 - 399965-838b

71st St. E.

0 - 398 even...69-885
1 - 399 odd...69-888
400 - 798 even...69-886
401 - 799 odd...69-889
800 - 1348 even...69-887
801 - 1199 odd...69-890
1201 - 1299 odd...69-891
1301 - 1599 odd...43-646
1350 - 1598 even...43-645
1600 - 1998 even...43-635
1601 - 1999 odd...43-639
2000 - 2998 even...43-636
2001 - 2399 odd...43-638
2401 - 2999 odd...43-637

71st St. W.

0 - 398 even...69-898
1 - 399 odd...69-899
400 - 798 even...68-879
401 - 799 odd...68-884
800 - 1198 even...68-882
801 - 1199 odd...68-883
1200 - 1388 even...67-868
1201 - 1399 odd...67-870
1400 - 1598 even...67-867z
1401 - 1599 odd...67-869
1600 - 2198 even...67-865z
1601 - 2199 odd...67-866
2200 - 239966-847b
2400 - 3598 even...66-846b
2401 - 2799 odd...66-847b
2801 - 3599 odd...66-847a
3600 - 399965-838b

71st Pl. E.

1200 - 129969-891
1300 - 159943-646
1600 - 199943-639

71st Pl. W.

1200 - 1399 67-870
 1400 - 1599 67-869
 1600 - 2199 67-866
 2800 - 3599 66-847a

72nd St. E.

0 - 399 69-888
 400 - 799 69-889
 800 - 1199 69-890
 1200 - 1299 69-891
 1300 - 1599 43-646
 1600 - 1999 43-639
 2000 - 2399 43-638
 2400 - 2999 43-637

72nd St. W.

0 - 399 69-899
 400 - 799 68-884
 800 - 1100 68-883
 1200 - 1399 67-870
 1400 - 1599 67-869
 1600 - 2199 67-866
 2200 - 2799 66-847b
 2800 - 3599 66-847a
 3600 - 3999 65-838b

72nd Pl. E.

1200 - 1299 69-891
 1300 - 1599 43-646
 1600 - 1999 43-639
 2000 - 2399 43-638
 2400 - 2999 43-637

72nd Pl. W.

1200 - 1399 67-870
 1400 - 1599 67-869
 1600 - 2199 67-866
 2800 - 3599 66-847a

73rd St. E.

0 - 399 69-888
 400 - 799 69-889
 800 - 1199 69-890
 1200 - 1219 69-891
 1220 - 1298 even... 69-891
 1221 - 1299 odd... 43-646
 1300 - 1599 43-646
 1600 - 1998 even... 43-639
 1601 - 1999 odd... 43-640
 2000 - 2398 even... 43-638
 2001 - 2399 odd... 43-641
 2400 - 2998 even... 43-637
 2401 - 2519 odd... 43-642a
 2521 - 2999 odd... 43-642b

73rd St. W.

0 - 399 69-899
 400 - 799 68-884
 800 - 1199 68-883
 1200 - 1399 67-870
 1400 - 1599 67-869
 1600 - 2199 67-866
 2200 - 2799 66-847b
 2800 - 3599 66-847a
 3600 - 3899 65-838b

73rd Pl. E.

1220 - 1599 43-646
 1600 - 1999 43-640
 2500 - 2999 43-642b

73rd Pl. W.

1200 - 1399 67-870
 1400 - 1599 67-869
 1600 - 2199 67-866
 2800 - 3599 66-847a

74th St. E.

0 - 399 69-888
 400 - 799 69-889
 800 - 1199 69-890
 1220 - 1599 43-646
 1600 - 1999 43-640
 2000 - 2399 43-641
 2400 - 2599 43-642a
 2600 - 2999 43-642b

74th St. W.

0 - 399 69-899
 400 - 424 even... 68-884
 401 - 425 odd... 69-899
 426 - 799 68-884
 800 - 1199 68-883
 1200 - 1399 67-870
 1400 - 1599 67-869
 1600 - 2199 67-866
 2200 - 2799 66-847b
 2800 - 3599 66-847a

74th Pl. E.

1220 - 1599 43-646
 1600 - 1999 43-640
 2400 - 2599 43-642a
 2600 - 2999 43-642b

74th Pl. W.

1200 - 1399 67-870

75th St. E.

0 - 398 even... 69-888
 1 - 399 odd... 69-892
 400 - 798 even... 69-889
 401 - 799 odd... 69-893
 800 - 1198 even... 69-890
 801 - 1199 odd... 69-894
 1200 - 1598 even... 43-646
 1201 - 1599 odd... 43-647
 1600 - 1998 even... 43-640
 1601 - 1999 odd... 43-644
 2000 - 2398 even... 43-641
 2001 - 2399 odd... 43-643
 2400 - 2631 43-642a
 2632 - 2999 43-642b

75th St. W.

0 - 424 even... 69-899
 1 - 599 odd... 69-900
 426 - 598 even... 68-884
 600 - 799 68-884
 800 - 1198 even... 68-883
 801 - 1399 odd... 71-903
 1200 - 1398 even... 67-870
 1200 - 2399 66-847b
 3500 - 3599 70-901b
 4000 - 4799 65-838a

75th Pl. E.

800 - 1299 69-894
 1300 - 1599 43-647
 2700 - 2999 43-642b

75th Pl. W.

1600 - 2199 71-904
 2200 - 3599 70-901b
 3600 - 3999 70-901a

76th St. E.

0 - 399 69-892
 400 - 799 69-893
 800 - 1149 69-894
 1150 - 1298 even... 69-894
 1151 - 1299 odd... 45-660

76th St. E. (Cont.)

1300 - 1599 43-647
 1600 - 1999 43-644
 2000 - 2399 43-643
 2400 - 2699 43-642a
 2700 - 2999 43-642b

76th St. W.

0 - 599 69-900
 600 - 798 even... 68-884
 601 - 611 odd... 69-900
 613 - 799 odd... 71-908
 800 - 1399 71-903
 1400 - 1599 71-907
 1600 - 2199 71-904
 2200 - 3599 70-901b
 3600 - 3999 70-901a

76th Pl. E.

800 - 1149 69-894
 1400 - 1599 43-647
 2400 - 2799 43-642a
 2800 - 2999 43-642b

76th Pl. W.

1600 - 2199 71-904
 2200 - 3599 70-901b
 3600 - 3999 70-901a

77th St. E.

0 - 399 69-892
 400 - 799 69-893
 800 - 1149 69-894
 1150 - 1198 even... 45-660
 1151 - 1199 odd... 69-894
 1200 - 1399 45-660
 1400 - 1599 43-647
 1600 - 1999 43-644
 2000 - 2399 43-643
 2400 - 2815 43-642a
 2816 - 3199 43-642b

77th St. W.

0 - 611 69-900
 612 - 799 71-908
 800 - 1399 71-903
 1400 - 1599 71-907
 1600 - 2199 71-904
 2200 - 3599 70-901b
 3600 - 3999 70-901a
 4000 - 4798 even... 65-838a
 4001 - 4799 odd... 70-901a

77th Pl. E.

2800 - 3199 43-642b

77th Pl. W.

0 - 611 69-900
 1600 - 2199 71-904
 2200 - 3599 70-901b
 3600 - 4799 70-901a

78th St. E.

0 - 399 69-892
 400 - 799 69-893
 800 - 1199 69-894
 1200 - 1499 45-660
 1600 - 1999 43-644
 2000 - 2399 43-643
 2400 - 2899 43-642a
 2900 - 3199 43-642b

78th St. W.

0 - 611 69-900
 612 - 799 71-908
 800 - 1398 even... 71-903
 801 - 1199 odd... 71-912b
 1201 - 1399 odd... 71-912a
 1400 - 1599 71-907
 1600 - 2199 71-904
 2200 - 3599 70-901b
 3600 - 4799 70-901a

78th Pl. E.

2900 - 3199 43-642b

78th Pl. W.

0 - 611 69-900
 1200 - 1399 71-912a
 2200 - 3599 70-901b
 3600 - 4799 70-901a

79th St. E.

0 - 398 even... 69-892
 1 - 399 odd... 44-648
 400 - 798 even... 69-893
 401 - 799 odd... 44-649
 800 - 1198 even... 69-894
 801 - 1119 odd... 44-650
 1121 - 1599 odd... 45-661
 1200 - 1598 even... 45-660
 1600 - 1998 even... 43-644
 1601 - 2399 odd... 46-662
 2000 - 2398 even... 43-643
 2400 - 2998 even... 43-642a
 2401 - 2599 odd... 46-663
 2601 - 2899 odd... 46-664
 2901 - 2999 odd... 46-665
 3000 - 3399 46-665

79th St. W.

0 - 610 even... 69-900
 1 - 599 odd... 44-656z
 601 - 799 odd... 71-909
 612 - 798 even... 71-908
 800 - 1199 71-912b
 1200 - 1399 71-912a
 1400 - 1598 even... 71-907
 1401 - 1599 odd... 71-906
 1600 - 2198 even... 71-904
 1601 - 2199 odd... 71-905
 2200 - 3598 even... 70-901b
 2201 - 3199 odd... 70-902a
 3201 - 3999 odd... 70-902b
 3600 - 4798 even... 70-901a
 4001 - 4799 odd... 70-902c

79th Pl. E.

1120 - 1599 45-661
 2900 - 3999 46-665

79th Pl. W.

0 - 599 44-656z
 1600 - 2198 71-905
 2200 - 3199 70-902a
 3200 - 3999 70-902b
 4000 - 4799 70-902c

80th St. E.

0 - 399 44-648
 400 - 799 44-649
 800 - 1099 44-650
 1100 - 1599 45-661
 1800 - 2399 46-662
 2600 - 2899 46-664
 2900 - 3999 46-665

80th St. W.

0 - 599 44-656z
 600 - 799 71-909
 800 - 1199 71-912b
 1200 - 1399 71-912a
 1400 - 1599 71-906
 1600 - 2199 71-905
 2200 - 3199 70-902a
 3200 - 3999 70-902b
 4000 - 4799 70-902c

80th Pl. E.

2900 - 3999 46-665

80th Pl. W.

600 - 799 71-909
 1600 - 2199 71-905
 2200 - 3199 70-902a
 3200 - 3999 70-902b

81st St. E.

0 - 399 44-648
 400 - 799 44-649
 800 - 1099 44-650
 1100 - 1599 45-661
 1844 - 2399 46-662
 2400 - 2599 46-663
 2600 - 2899 46-664
 2900 - 3999 46-665

81st St. W.

0 - 599 44-656z
 600 - 799 71-909
 800 - 1199 71-912b
 1200 - 1399 71-912a
 1400 - 1599 71-906
 1600 - 2199 71-905
 2200 - 3199 70-902a
 3200 - 3999 70-902b
 4000 - 4799 70-902c

81st Pl. E.

1100 - 1599 45-661
 2900 - 3999 46-665

81st Pl. W.

0 - 599 44-656z
 600 - 799 71-909
 2200 - 3199 70-902a
 3200 - 3999 70-902b
 4000 - 4799 70-902c

82nd St. E.

0 - 399 44-648
 400 - 799 44-649
 800 - 1099 44-650
 1100 - 1599 45-661
 1600 - 1899 45-659
 1900 - 2399 46-662
 2400 - 2599 46-663
 2600 - 2899 46-664
 2900 - 3999 46-665

82nd St. W.

0 - 599 44-656z
 600 - 799 71-909
 800 - 1199 71-912b
 1200 - 1399 71-912a
 1400 - 1598 even... 71-906
 1401 - 1599 odd... 71-912a
 1600 - 2198 even... 71-905
 1601 - 2199 odd... 71-913
 2200 - 3199 70-902a
 3200 - 3999 70-902b
 4000 - 4799 70-902c

82nd Pl. E.

1100 - 1599 45-661
 2900 - 3999 46-665

82nd Pl. W.

0 - 599 44-656z
 1600 - 2199 71-913
 2200 - 3199 70-902a
 3200 - 3999 70-902b
 4000 - 4799 70-902c

83rd St. E.

0 - 399 44-648
 400 - 799 44-649
 800 - 1099 44-650
 1100 - 1599 45-661
 1600 - 1999 45-659
 2000 - 2399 46-662
 2400 - 2599 46-663
 2600 - 2899 46-664
 2900 - 3398 even... 46-665
 2901 - 2931 odd... 46-664
 2933 - 3399 odd... 46-666

83rd St. W.

0 - 399 44-656z
 400 - 598 even... 44-656z
 401 - 599 odd... 71-909
 600 - 799 71-909
 800 - 1198 even... 71-912b
 801 - 1199 odd... 71-912c
 1200 - 1598 even... 71-912a
 1201 - 1599 odd... 71-912d
 1600 - 2199 71-913
 2200 - 3199 70-902a
 3200 - 3999 70-902b
 4000 - 4799 70-902c

83rd Pl. E.

400 - 799 44-649
 1100 - 1599 45-661
 1600 - 1999 45-659
 3000 - 3399 46-666

83rd Pl. W.

2200 - 3199 70-902a
 3200 - 3999 70-902b
 4000 - 4799 70-902c

84th St. E.

0 - 399 44-648
 400 - 799 44-649
 800 - 1099 44-650
 1100 - 1599 45-661
 1600 - 1999 45-659
 2100 - 2399 46-662
 2400 - 2599 46-663
 2600 - 2999 46-664
 3000 - 3399 46-666

84th St. W.

0 - 399 44-656z
 400 - 799 71-909
 800 - 1199 71-912c
 1200 - 1599 71-912d
 1600 - 2199 71-913
 2140 - 3199 70-902a
 3200 - 3999 70-902b
 4000 - 4799 70-902c

84th Pl. E.

400 - 799 44-649
 800 - 1099 44-650
 1100 - 1599 45-661
 1600 - 2199 45-659

84th Pl. W.

2200 - 319970-902a
 3200 - 399970-902b
 4000 - 479970-902c

85th St. E.

0 - 39944-648
 400 - 79944-649
 800 - 109944-650
 1100 - 159945-661
 1600 - 219945-659
 2200 - 239946-662
 2400 - 259946-663
 2600 - 299946-664
 3000 - 339946-666

85th St. W.

0 - 39944-656z
 400 - 79971-909
 800 - 119971-912c
 1200 - 159971-912d
 1600 - 211071-913
 2111 - 319970-902a
 3200 - 399970-902b
 4000 - 479970-902c

85th Pl. E.

800 - 109944-650
 1100 - 159945-661
 1600 - 219945-659

85th Pl. W.

2100 - 319970-902a
 3200 - 399970-902b

86th St. E.

0 - 39944-648
 400 - 79944-649
 800 - 109944-650
 1200 - 159945-661
 1600 - 223145-659
 2400 - 259946-663
 2600 - 299946-664
 3000 - 323146-666
 3232 - 3398 even.....46-666
 3233 - 3399 odd.....46-665

86th St. W.

400 - 79971-909
 800 - 119971-912c
 1200 - 159971-912d
 1600 - 203971-913
 2040 - 319970-902a
 3200 - 399970-902b
 4000 - 479970-902c

86th Pl. E.

400 - 79944-649
 1200 - 159945-661
 1600 - 219945-659

86th Pl. W.

800 - 119971-912c
 2050 - 319970-902a
 3200 - 399970-902b

87th St. E.

0 - 398 even...44-648
 1 - 399 odd...44-653z
 400 - 798 even...44-649
 401 - 799 odd...44-652
 800 - 1198 even...44-650
 801 - 899 odd...44-658z
 901 - 1199 odd...47-673z
 1200 - 1598 even...45-661

87th St. E. (Cont.)

1201 - 1599 odd...48-676
 1600 - 2398 even...45-659
 1601 - 2399 odd...48-675
 2400 - 2598 even...46-663
 2401 - 2821 odd...46-668z
 2600 - 2998 even...46-664
 2823 - 3331 odd...46-667
 3000 - 3230 even...46-666
 3232 - 3330 even...46-665

87th St. W.

0 - 330 even...44-656z
 1 - 331 even...44-655
 332 - 39949-686
 400 - 798 even...71-909
 401 - 799 odd...71-910
 800 - 1198 even...71-912c
 801 - 1599 odd...71-911
 1200 - 1598 even...71-912d
 1600 - 1998 even...71-913
 1601 - 1999 odd...71-914
 2000 - 3198 even...70-902a
 2001 - 2399 odd...72-915
 2401 - 4799 odd... N.C.
 3200 - 3998 even...70-902b
 4000 - 4798 even...70-902c

87th Pl. E.

0 - 39944-653z
 400 - 79944-652
 800 - 89944-658z
 1200 - 159948-676
 1600 - 239948-675

88th St. E.

0 - 39944-653z
 400 - 79944-652
 800 - 89944-658z
 1250 - 159948-676
 1600 - 239948-675
 2532 - 283146-668z
 2832 - 333146-667

88th St. W.

238 - 39949-686
 400 - 79971-910
 800 - 159971-911
 1600 - 192571-914

88th Pl. E.

0 - 39944-653z
 400 - 79944-652
 800 - 89944-658z
 1300 - 159948-676

89th St. E.

0 - 39944-653z
 400 - 79944-652
 800 - 89944-658z
 900 - 119947-673z
 1300 - 1598 even...48-676
 1301 - 1599 odd...48-677
 1600 - 2398 even...48-675
 1601 - 2399 odd...48-678
 2400 - 259948-679z
 2632 - 2830 even...46-668z
 2633 - 3199 odd...46-669
 2832 - 3330 even...46-667
 3201 - 3431 odd...46-670
 3332 - 3430 even...46-665

89th St. W.

200 - 39949-686
 400 - 79971-910
 800 - 89971-911

89th St. W. (Cont.)

900 - 1598 even...71-911
 901 - 1599 odd...73-926
 1600 - 1698 even...71-914
 1601 - 1699 odd...73-922
 1700 - 189971-914
 1900 - 239972-915

89th Pl. E.

0 - 39944-653z
 400 - 798 even...44-652
 401 - 799 odd...44-657
 800 - 85944-658z
 1300 - 159948-677

89th Pl. W.

1700 - 182571-914

90th St. E.

0 - 39944-653z
 400 - 79944-657
 800 - 85344-658z
 854 - 129947-673z
 1300 - 159948-677
 1600 - 239948-678
 2400 - 269948-679z
 2700 - 319946-669
 3200 - 343146-670

90th St. W.

400 - 79971-910
 800 - 89971-911
 900 - 159973-926
 1600 - 169973-922
 1700 - 1798 even...71-914
 1701 - 1799 odd...73-922
 1800 - 239972-915

90th Pl. E.

0 - 39944-653z
 400 - 79944-657
 800 - 84744-658z
 1400 - 159948-677

90th Pl. W.

200 - 39949-686
 1600 - 179973-922

91st St. E.

0 - 198 even...44-653z
 1 - 199 odd...49-681z
 200 - 39944-653z
 400 - 79944-657
 800 - 84144-658z
 842 - 139947-673z
 1400 - 159948-677
 1600 - 239948-678
 2400 - 283148-679z
 2832 - 3198 even...46-669
 2833 - 3431 odd...46-671
 3200 - 3430 even...46-670

91st St. W.

0 - 30 even...44-655
 1 - 399 odd...49-685
 32 - 398 even...49-686
 400 - 798 even...71-910
 401 - 799 odd...73-925
 800 - 954 even...71-911
 801 - 955 odd...73-926
 956 - 159973-926
 1600 - 179973-922
 1800 - 239972-915

91st - 99th

91st Pl. E.

400 - 799 44-657
 826 - 1399 47-673z
 1600 - 2399 48-678

91st Pl. W.

0 - 399 49-685
 1600 - 1799 73-922
 1800 - 2399 72-915

92nd Blvd. E.

0 - 1999 (see 92nd St. E.)
 2000 - 2399 48-678
 2400 - 2917 48-679z
 2918 - 3399 (see 92nd St. E.)

92nd St. E.

0 - 399 49-681z
 400 - 799 44-657
 800 - 827 44-658z
 828 - 898 even... 47-673z
 829 - 899 odd... 44-658z
 900 - 1399 47-673z
 1400 - 1599 48-677
 1600 - 1999 48-678
 2000 - 2917 (see 92nd Blvd. E.)
 2918 - 3399 46-671

92nd St. W.

0 - 399 49-685
 400 - 799 73-925
 800 - 1599 73-926
 1600 - 1719 73-922
 1720 - 2399 72-915

92nd Pl. E.

500 - 799 44-657
 900 - 1399 47-673z
 1600 - 2399 48-678

92nd Pl. W.

800 - 1599 73-926
 1600 - 1699 73-922
 1700 - 2399 72-915

93rd St. E.

0 - 399 49-681z
 400 - 499 49-695
 500 - 530 even... 44-657
 501 - 531 odd... 49-695
 532 - 799 44-657
 800 - 899 44-658z
 900 - 1399 47-673z
 1500 - 1599 48-677
 1600 - 2399 48-678
 2400 - 3009 48-679z
 3010 - 3299 46-671
 3300 - 4099 72-705

93rd St. W.

0 - 399 49-685
 400 - 799 73-925
 800 - 1599 73-926
 1600 - 1699 73-922
 1700 - 2399 72-915

93rd Ct. E.

3300 - 4099 72-705

93rd Pl. W.

0 - 399 49-685
 1600 - 1699 73-922

94th St. E.

0 - 399 49-681z
 400 - 599 49-695
 900 - 1499 47-673z
 1500 - 1599 48-677
 1600 - 2399 48-678
 2400 - 3099 48-679z
 3300 - 4099 52-705

94th St. W.

0 - 399 49-685
 400 - 799 73-925
 800 - 1599 73-926
 1600 - 1699 73-922
 1700 - 2399 72-915

94th Pl. E.

2400 - 3099 48-679z

94th Pl. W.

0 - 399 49-685

95th St. E.

0 - 398 even... 49-681z
 1 - 831 odd... 49-682z
 400 - 798 even... 49-695
 800 - 1514 even... 47-673z
 833 - 1515 odd... 50-697
 1516 - 2399 51-702z
 2400 - 3198 even... 48-679z
 2401 - 2431 odd... 51-702z
 2433 - 2799 odd... 51-704z
 2801 - 3299 odd... 51-703
 3200 - 3298 even... 46-671
 3300 - 3598 even... 52-705
 3301 - 3599 odd... 52-706
 3600 - 4099 52-705

95th St. W.

0 - 398 even... 49-685
 1 - 399 odd... 49-683z
 400 - 798 even... 73-925
 401 - 799 odd... 73-924
 800 - 1598 even... 73-926
 801 - 1625 odd... 73-923a
 1600 - 1624 even... 73-922
 1626 - 2398 even... 72-915
 1627 - 1999 odd... 72-917
 2001 - 2399 odd... 72-916

95th Pl. E.

832 - 1539 50-697
 1540 - 2431 51-702z
 2432 - 2799 51-704z

95th Pl. W.

400 - 799 73-924
 800 - 1599 73-923a
 1600 - 1999 72-917

96th St. E.

0 - 799 49-682z
 800 - 1599 50-697
 1600 - 2431 51-702z
 2432 - 2799 51-704z
 2800 - 3299 51-703
 3300 - 3631 52-706
 3632 - 4099 52-705

96th St. W.

0 - 399 49-683z
 400 - 799 73-924
 800 - 1599 73-923a
 1600 - 1999 72-917
 2000 - 2399 72-916

96th Pl. E.

800 - 1599 50-697
 1600 - 2431 51-702z

96th Pl. W.

400 - 799 73-924

97th St. E.

0 - 799 49-682z
 800 - 1599 50-697
 1600 - 2431 51-702z
 2432 - 2799 51-704z
 2800 - 3299 51-703
 3300 - 3631 52-706
 3632 - 4099 52-705

97th St. W.

0 - 399 49-683z
 400 - 799 73-924
 800 - 1599 73-923a
 1600 - 1999 72-917
 2000 - 2399 72-916

97th Pl. E.

800 - 1599 50-697
 1600 - 2431 51-702z
 2432 - 2799 51-704z

97th Pl. W.

400 - 799 73-924
 800 - 1499 73-923a
 1600 - 1999 72-917

98th St. E.

0 - 799 49-682z
 800 - 1599 50-697
 1600 - 2431 51-702z
 2432 - 2799 51-704z
 2800 - 3299 51-703
 3300 - 3631 52-706
 3632 - 4099 52-705

98th St. W.

0 - 399 49-683z
 400 - 799 73-924
 800 - 1499 73-923a
 1600 - 1999 72-917
 2000 - 2399 72-916

98th Pl. E.

0 - 799 49-682z
 800 - 1599 50-697
 1600 - 2431 51-702z

98th Pl. W.

800 - 1499 73-923a

99th St. E.

0 - 799 49-682z
 800 - 1599 50-697
 1600 - 2431 51-702z
 2432 - 2799 51-704z
 2800 - 3299 51-703
 3300 - 3631 52-706
 3632 - 4099 52-705

99th St. W.

0 - 398 even... 49-683z
 1 - 399 odd... 49-690
 400 - 799 73-924
 800 - 1498 even... 73-923a
 801 - 1499 odd... 73-923b
 1500 - 1999 72-917
 2000 - 2399 72-916
 2400 - 2798 even... N.C.

99th St. W. (Cont.)

2401 - 2799 odd....72-920
 3632 - 3998 even...N.C.
 3633 - 3999 odd....74-929a

99th Pl. E.

0 - 9949-687z

99th Pl. W.

0 - 39949-690
 400 - 79973-924
 2400 - 279972-920

100th Blvd. E.

0 - 2831 (see 100th St. E.)
 2832 - 329951-703
 3300 - 363152-706
 3632 - 4099 (see 100th St. E.)

100th St. E.

0 - 79949-687z
 800 - 159950-697
 1600 - 243151-702z
 2432 - 279951-704z
 2800 - 2830 even...51-703
 2801 - 2831 odd...51-704z
 2832 - 329951-703
 3300 - 363152-706
 3632 - 409952-705

100th St. W.

0 - 39949-690
 400 - 79973-924
 800 - 149973-923b
 1500 - 199972-917
 2000 - 239972-916
 2400 - 279972-920
 3600 - 3630 even...N.C.
 3601 - 3631 odd...74-929a

100th Pl. E.

0 - 69949-687z

100th Pl. W.

0 - 39949-690
 400 - 79973-924
 800 - 149973-923b
 1500 - 199972-917
 2400 - 279972-920

101st St. E.

0 - 69949-687z
 700 - 159950-697
 1600 - 243151-702z
 2432 - 283151-704z
 2832 - 329951-703
 3300 - 363152-706
 3632 - 409952-705

101st St. W.

0 - 39949-690
 400 - 79973-924
 800 - 139973-923b
 1500 - 199972-917
 2000 - 2038 even...72-916
 2001 - 2039 odd...72-917
 2040 - 239972-916
 2400 - 279972-920

101st Pl. E.

0 - 69949-687z

101st Pl. W.

0 - 39949-690
 400 - 79973-924
 800 - 139973-923b
 1500 - 203972-917
 2400 - 279972-920

102nd St. E.

0 - 69949-687z
 700 - 159950-697
 1600 - 243151-702z
 2432 - 283151-704z
 2832 - 329951-703
 3300 - 363152-706
 3632 - 409952-705

102nd St. W.

0 - 39949-690
 400 - 79973-924
 800 - 129973-923b
 1500 - 203972-917
 2040 - 239972-916
 2400 - 279972-920

102nd Pl. E.

0 - 69949-687z

102nd Pl. W.

0 - 39949-690
 400 - 79973-924
 800 - 129973-923b
 1400 - 202972-917
 2400 - 279972-920
 2800 - 2998 even...N.C.
 2801 - 2999 odd...72-921
 3000 - 3198 even...N.C.
 3001 - 3199 odd...74-928

103rd St. E.

0 - 698 even...49-687z
 1 - 699 odd...49-688
 700 - 1598 even...50-697
 701 - 1599 odd...50-698z
 1600 - 2430 even...51-702z
 1601 - 2099 odd...51-700z
 2101 - 2631 odd...51-701z
 2432 - 2630 even...51-704z
 2632 - 283151-704z
 2832 - 319951-703
 3200 - 339952-706
 3400 - 3630 even...52-706
 3401 - 3631 odd...52-707z
 3632 - 3830 even...52-705
 3633 - 3831 odd...52-708
 3832 - 409952-705

103rd St. W.

0 - 398 even...49-690
 1 - 399 odd...49-691
 400 - 798 even...73-924
 401 - 799 odd...49-694
 800 - 1328 even...73-923b
 801 - 1329 odd...73-927
 1330 - 1998 even...72-917
 1331 - 2029 odd...72-919
 2000 - 2398 even...72-916
 2031 - 2399 odd...72-918
 2400 - 2798 even...72-920
 2401 - 2799 odd...72-921
 2800 - 299972-921
 3000 - 319974-928
 3200 - 3598 even...N.C.
 3201 - 3599 odd...74-929a
 3600 - 399974-929a

103rd Pl. E.

0 - 69949-688
 700 - 149950-698z

103rd Pl. W.

0 - 39949-691
 400 - 79949-694
 800 - 129973-927
 2400 - 299972-921

104th St. E.

0 - 69949-688
 700 - 149950-698z
 2100 - 263151-701z
 2632 - 2830 even...51-704z
 2633 - 2831 odd...51-701z
 2832 - 319951-703
 3200 - 339952-706
 3400 - 363152-707z
 3632 - 392352-708

104th St. W.

0 - 39949-691
 400 - 79949-694
 800 - 134573-927
 1346 - 203172-919
 2032 - 239972-918
 2400 - 299972-921
 3000 - 319974-928
 3200 - 399974-929a

104th Pl. E.

0 - 69949-688
 700 - 149950-698z

104th Pl. W.

0 - 39949-691
 800 - 139973-927
 1400 - 203172-919
 2400 - 299972-921
 3200 - 399974-929a

105th St. E.

0 - 59949-688
 600 - 139950-698z
 2200 - 283151-701z
 3200 - 339952-706
 3400 - 363152-707z
 3632 - 399952-708

105th St. W.

0 - 39949-691
 400 - 79949-694
 800 - 139973-927
 1400 - 203172-919
 2032 - 239972-918
 2400 - 299972-921
 3000 - 319974-928
 3200 - 399974-929a

105th Pl. E.

0 - 59949-688
 600 - 129950-698z

105th Pl. W.

0 - 39949-691
 1400 - 204172-919
 3200 - 399974-929a

106th St. E.

0 - 59949-688
 600 - 129950-698z
 2300 - 263151-701z
 2632 - 2830 even...51-701z
 2633 - 3299 odd...51-700z
 2832 - 3198 even...51-703
 3200 - 3398 even...52-706
 3301 - 3399 odd...52-707z
 3400 - 363152-707z
 3632 - 409952-708

106th - 114th

106th St. W.

0 - 39949-691
 400 - 79949-694
 800 - 139973-927
 1400 - 203172-919
 2032 - 239972-918
 2400 - 299972-921
 3000 - 319974-928
 3200 - 399974-929a

106th Pl. W.

0 - 39949-691
 1440 - 203172-919
 2400 - 299972-921

107th St. E.

0 - 59949-688
 600 - 119950-698z
 2400 - 263151-701z
 3234 - 363152-707z
 3632 - 409952-708

107th St. W.

0 - 39949-691
 400 - 79949-694
 800 - 1438 even...73-927
 801 - 1499 odd...75-934
 1440 - 2038 even...72-919
 1501 - 2399 odd...75-932
 2040 - 2398 even...72-918
 2400 - 2998 even...72-921
 2401 - 2799 odd...75-930
 2801 - 2999 odd...N. C.
 3000 - 319974-928
 3200 - 3998 even...74-929a
 3201 - 3999 odd...74-929b

107th Pl. W.

0 - 39949-691
 800 - 149975-934
 1500 - 239975-932
 3200 - 399974-929b

108th St. E.

0 - 59949-688
 600 - 109950-698z
 2400 - 263151-701z
 3200 - 363152-707z
 3632 - 4098 even...52-708
 3633 - 4099 odd...52-709z

108th St. W.

0 - 39949-691
 400 - 79949-694
 800 - 149975-934
 2400 - 279975-930
 3000 - 319974-928
 3200 - 392174-929b

108th Pl. W.

0 - 39949-691
 800 - 159975-934
 1600 - 239975-932
 3200 - 392174-929b

109th St. E.

0 - 59949-688
 2500 - 263151-701z
 3200 - 363152-707z
 3632 - 409952-709z

109th St. W.

0 - 39949-691
 400 - 79949-694
 800 - 159975-934
 1600 - 239975-932

109th St. W.(Cont.)

2400 - 279975-930
 3000 - 319974-928
 3200 - 399974-929b

109th Pl. W.

0 - 39949-691
 800 - 159975-934
 1600 - 239975-932
 2400 - 279975-930
 3200 - 399974-929b

110th St. E.

0 - 59949-688
 1000 - 251751-700z
 2518 - 2630 even...51-701z
 2519 - 2631 odd...51-700z
 3200 - 3630 even...52-707z
 3201 - 3631 odd...52-710z
 3632 - 409952-709z

110th St. W.

0 - 39949-691
 400 - 79949-694
 800 - 159975-934
 1600 - 239975-932
 2400 - 279975-930
 3200 - 399974-929b

110th Pl. E.

0 - 49949-688

110th Pl. W.

0 - 39949-691
 400 - 79949-694
 800 - 159975-934
 1600 - 239975-932
 2400 - 279975-930
 3000 - 319974-928
 3200 - 399974-929b

111th St. E.

0 - 498 even...49-688
 1 - 499 odd...49-689
 500 - 998 even...50-698z
 501 - 999 odd...50-699z
 2000 - 319951-700z
 3200 - 363152-710z
 3632 - 409952-709z

111th St. W.

0 - 398 even...49-691
 1 - 399 odd...49-692
 400 - 798 even...49-694
 401 - 799 odd...49-693
 800 - 1598 even...75-934
 801 - 1599 odd...75-935
 1600 - 1698 even...75-932
 1601 - 1699 odd...75-933
 1956 - 2398 even...75-932
 1957 - 2399 odd...75-933
 2400 - 2798 even...75-930
 2401 - 2799 odd...75-931
 3000 - 319974-928
 3200 - 3998 even...74-929b
 3201 - 4199 odd...74-929c
 4000 - 4198 even...N. C.

111th Pl. E.

0 - 49949-689
 500 - 89950-699z

111th Pl. W.

0 - 39949-692
 800 - 163975-935
 1640 - 239975-933

112th Blvd. E.

(See 112th St. E.)

112th St. E.

0 - 49949-689
 500 - 89950-699z
 2000 - 319951-700z
 3200 - 363152-710z
 3632 - 409952-709z

112th St. W.

0 - 39949-692
 400 - 79949-693
 800 - 163975-935
 1640 - 239975-933
 2400 - 279975-931
 3000 - 319974-928

112th Pl. E.

0 - 49949-689

112th Pl. W.

0 - 39949-692
 800 - 159975-935
 1600 - 239975-933
 3200 - 419974-929c

113th St. E.

0 - 49949-689
 500 - 89950-699z
 2000 - 319951-700z
 3200 - 363152-710z
 3632 - 409952-709z

113th St. W.

0 - 39949-692
 400 - 79949-693
 800 - 159975-935
 1600 - 239975-933
 2400 - 279975-931
 3000 - 3030 even...74-928
 3001 - 3031 odd...N. C.
 3032 - 319974-928
 3200 - 399974-929c

113th Pl. E.

0 - 49949-689

113th Pl. W.

0 - 39949-692
 800 - 159975-935
 1600 - 239975-933
 3200 - 399974-929c

114th St. E.

0 - 49949-689
 500 - 89950-699z
 2000 - 319951-700z
 3200 - 363152-710z
 3632 - 409952-709z

114th St. W.

0 - 39949-692
 400 - 79949-693
 800 - 159975-935
 1600 - 239975-933
 2400 - 279975-931
 3132 - 3198 even...74-928
 3133 - 3199 odd...N.C.
 3200 - 399974-929c

114th Pl. E.

0 - 49949-689
 500 - 89950-699z

114th Pl. W.

0 - 39949-692
 800 - 159975-935
 1600 - 239975-933
 3200 - 399974-929c

115th St. E.

0 - 498 even...49-689
 1 - 499 odd...53-712
 500 - 898 even...50-699z
 501 - 899 odd...54-717z
 3200 - 363152-710z
 3632 - 409952-709z

115th St. W.

0 - 398 even...49-692
 1 - 799 odd...53-714
 400 - 798 even...49-693
 800 - 1598 even...75-935
 801 - 1599 odd...53-711
 1600 - 239975-933
 2400 - 259975-931
 2600 - 2798 even...75-931
 2601 - 2799 odd...N.C.
 3200 - 3398 even...74-929c
 3201 - 3399 odd...N.C.
 3400 - 362974-929c
 3630 - 3998 even...74-929c
 3631 - 3999 odd...N.C.

115th Pl. W.

800 - 159953-711
 2400 - 259975-931
 3400 - 362974-929c

116th St. E.

0 - 39953-712
 1800 - 319951-700z
 3200 - 363152-710z
 3632 - 409952-709z

116th St. W.

0 - 79953-714
 800 - 159953-711
 1600 - 239975-933
 2400 - 259975-931
 3400 - 362974-929c

116th Pl. W.

0 - 79953-714
 1600 - 239975-933
 2400 - 259975-931
 3400 - 362974-929c

117th St. E.

0 - 39953-712
 1800 - 319951-700z
 3200 - 363152-710z
 3632 - 409952-709z

117th St. W.

0 - 79953-714
 800 - 159953-711
 1600 - 239975-933
 2400 - 259975-931
 3400 - 3628 even...74-929c
 3401 - 3629 odd...N.C.

117th Pl. E.

0 - 39953-712

117th Pl. W.

0 - 79953-714
 1600 - 239975-933
 2400 - 259975-931

118th St. E.

0 - 39953-712
 1800 - 323151-700z
 3232 - 3630 even...52-710z
 3233 - 3631 odd...55-718z
 3632 - 4098 even...52-709z
 3633 - 4099 odd...55-718z

118th St. W.

0 - 79953-714
 800 - 159953-711
 1600 - 239975-933
 2400 - 259975-931

118th Pl. E.

0 - 39953-712

118th Pl. W.

0 - 79953-714
 2400 - 259975-931

119th St. E.

0 - 398 even...53-712
 1 - 399 odd...53-713
 400 - 89954-717z
 1800 - 319951-700z

119th St. W.

0 - 798 even...53-714
 1 - 799 odd...53-715
 800 - 159953-711
 1600 - 2398 even...75-933
 1601 - 2599 odd...N.C.
 2400 - 2598 even...75-931

119th Pl. E.

0 - 39953-713

120th St. E.

0 - 39953-713
 1800 - 319951-700z

120th St. W.

0 - 79953-715
 800 - 159953-711

120th Pl. E.

0 - 39953-713
 2000 - 323151-700z

121st St. E.

0 - 29953-713
 300 - 89954-717z
 1800 - 319951-700z

121st St. W.

0 - 79953-715
 800 - 159953-711

121st Pl. E.

0 - 29953-713
 2000 - 313151-700z

122nd St. E.

0 - 19953-713
 1800 - 303151-700z
 3032 - 3230 even...51-700z
 3033 - 3231 odd...55-718z

122nd St. W.

0 - 79953-715
 800 - 159953-711

122nd Pl. E.

0 - 19953-713

123rd St. E.

0 - 19953-713
 2000 - 303151-700z

123rd St. W.

0 - 79953-715
 800 - 1598 even...53-711
 801 - 1599 odd...N.C.

124th St. E.

0 - 19953-713
 2000 - 303151-700z

124th St. W.

0 - 79953-715

124th Pl. E.

0 - 19953-713

125th St. E.

200 - 109954-717z
 2000 - 303151-700z

125th St. W.

0 - 79953-715

125th Pl. E.

0 - 19953-713

125th Pl. W.

0 - 79953-715

126th St. E.

0 - 19953-713
 2000 - 263151-700z
 2632 - 3030 even...51-700z
 2633 - 3031 odd...55-719z
 3032 - 409955-718z

126th St. W.

0 - 79953-715

126th Pl. E.

0 - 19953-713

126th Pl. W.

0 - 79953-715

127th St. E.

0 - 19953-713
 200 - 119954-717z
 2632 - 303155-719z
 3032 - 409955-718z

127th St. W.

0 - 79953-715
 800 - 1020 even...N.C.
 801 - 1021 odd...53-715

127th Pl. W.
0 - 102153-715

128th St. E.
2632 - 303155-719z
3032 - 409955-718z

128th St. W.
0 - 102153-715

128th Pl. W.
0 - 102153-715

129th St. E.
2632 - 303155-719z
3032 - 409955-718z

129th Pl. E.
3032 - 409955-718z

129th Pl. W.
400 - 102153-715

130th St. E.
132 - 148 even...53-713
133 - 149 odd....N.C.
150 - 139954-717z
1400 - 2630 even...51-700z
1401 - 2631 odd....55-719z
2632 - 303155-719z
3032 - 409955-718z

130th Pl. E.
150 - 139954-717z

131st St. E.
150 - 139954-717z
1800 - 303155-719z
3032 - 409955-718z

132nd St. E.
150 - 139954-717z
1800 - 303155-719z
3032 - 409955-718z

132nd Pl. E.
150 - 139954-717z

133rd St. E.
150 - 139954-717z
1800 - 303155-719z
3032 - 409955-718z

133rd Pl. E.
150 - 139954-717z

134th St. E.
100 - 159954-717z
1800 - 303155-719z
3032 - 409955-718z

134th Pl. E.
100 - 139954-717z

135th St. E.
200 - 139954-717z
1800 - 313155-719z
3132 - 409955-718z

135th Pl. E.
200 - 139954-717z

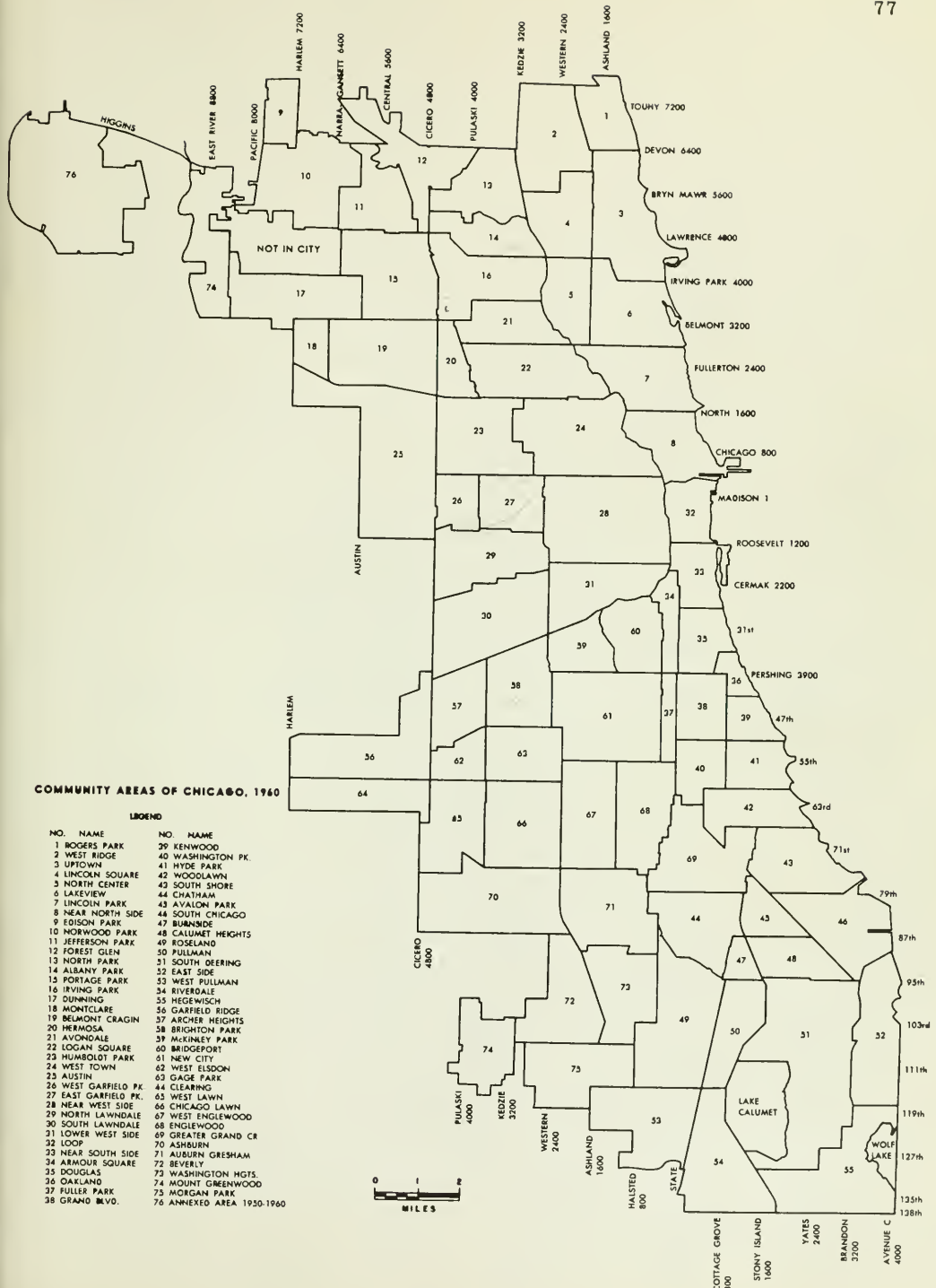
136th St. E. (Cont.)
3200 - 409955-718z

136th Pl. E.
200 - 139954-717z

137th St. E.
200 - 139954-717z
1800 - 329955-719z

138th St. E.
200 - 1398 even...54-717z
201 - 1399 odd....N.C.
1800 - 3398 even...55-719z
1801 - 3399 odd....N.C.

136th St. E.
200 - 139954-717z
1800 - 319955-719z



COMMUNITY AREAS OF CHICAGO, 1960

LEGEND


- | NO. | NAME | NO. | NAME |
|-----|-------------------|-----|------------------------|
| 1 | BOGERS PARK | 39 | KENWOOD |
| 2 | WEST RIDGE | 40 | WASHINGTON PK. |
| 3 | UPTOWN | 41 | RYDE PARK |
| 4 | LINCOLN SQUARE | 42 | WOODLAWN |
| 5 | NORTH CENTER | 43 | SOUTH SHORE |
| 6 | LAKEVIEW | 44 | CHATHAM |
| 7 | LINCOLN PARK | 45 | AVALON PARK |
| 8 | NEAR NORTH SIDE | 48 | SOUTH CHICAGO |
| 9 | EDISON PARK | 47 | BURNSIDE |
| 10 | NORWOOD PARK | 48 | CALUMET HEIGHTS |
| 11 | JEFFERSON PARK | 49 | ROSELAND |
| 12 | FOREST GLEN | 50 | PULMAN |
| 13 | NORTH PARK | 51 | SOUTH OBERING |
| 14 | ALLSANY PARK | 52 | EAST SIDE |
| 15 | PORTAGE PARK | 53 | WEST FULLMAN |
| 16 | IRVING PARK | 34 | RIVERDALE |
| 17 | DUNNING | 35 | HEGEWISCH |
| 18 | MONTCLARE | 56 | GARFIELD RIDGE |
| 19 | BELMONT CRAGIN | 57 | ARCHER HEIGHTS |
| 20 | HERMOSA | 58 | BRIGHTON PARK |
| 21 | AVONDALE | 59 | MCKINNEY PARK |
| 22 | LOGAN SQUARE | 60 | BRIDGEPORT |
| 23 | HUMBOLDT PARK | 61 | NEW CITY |
| 24 | WEST TOWN | 62 | WEST ELSDON |
| 25 | AUSTIN | 63 | GAGE PARK |
| 26 | WEST GARFIELD PK. | 44 | CLEARING |
| 27 | EAST GARFIELD PK. | 65 | WEST LAWN |
| 28 | NEAR WEST SIDE | 66 | CHICAGO LAWN |
| 29 | NORTH LAWNDALE | 67 | WEST ENGLEWOOD |
| 30 | SOUTH LAWNDALE | 68 | ENGLEWOOD |
| 31 | LOWER WEST SIDE | 69 | GREATER GRAND CR. |
| 32 | LOOP | 70 | ASHBURN |
| 33 | NEAR SOUTH SIDE | 71 | AUBURN GRESHAM |
| 34 | ARMOUR SQUARE | 72 | BEVERLY |
| 35 | DONGLAS | 73 | WASHINGTON HTS. |
| 36 | OAKLAND | 74 | MOUNT GREENWOOD |
| 37 | FULLER PARK | 75 | MORGAN PARK |
| 38 | GRAND BLVD. | 76 | ANNEXED AREA 1950-1960 |





COTTAGE GROVE 800
 STONY ISLAND 1600
 YATES 2400
 BRANDON 3200
 AVENUE C 4000














CENSUS TRACTS IN CHICAGO, 1960

CHICAGO COMMUNITY INVENTORY
UNIVERSITY OF CHICAGO

1962

Source: U.S. Bureau of the Census,
Digest of Statistics, 1960, Census of the
Population, 1960, General and
Economic Characteristics, and
Social Characteristics, 1-32.

UNIVERSITY OF ILLINOIS-URBANA

917 731C437G C001
GUIDE FOR CODING STREET ADDRESS TO COMMU



3 0112 025338812